BUILDINGS WITHIN 1000' OF PERMIT BOUNDARY
NOT TO SCALE

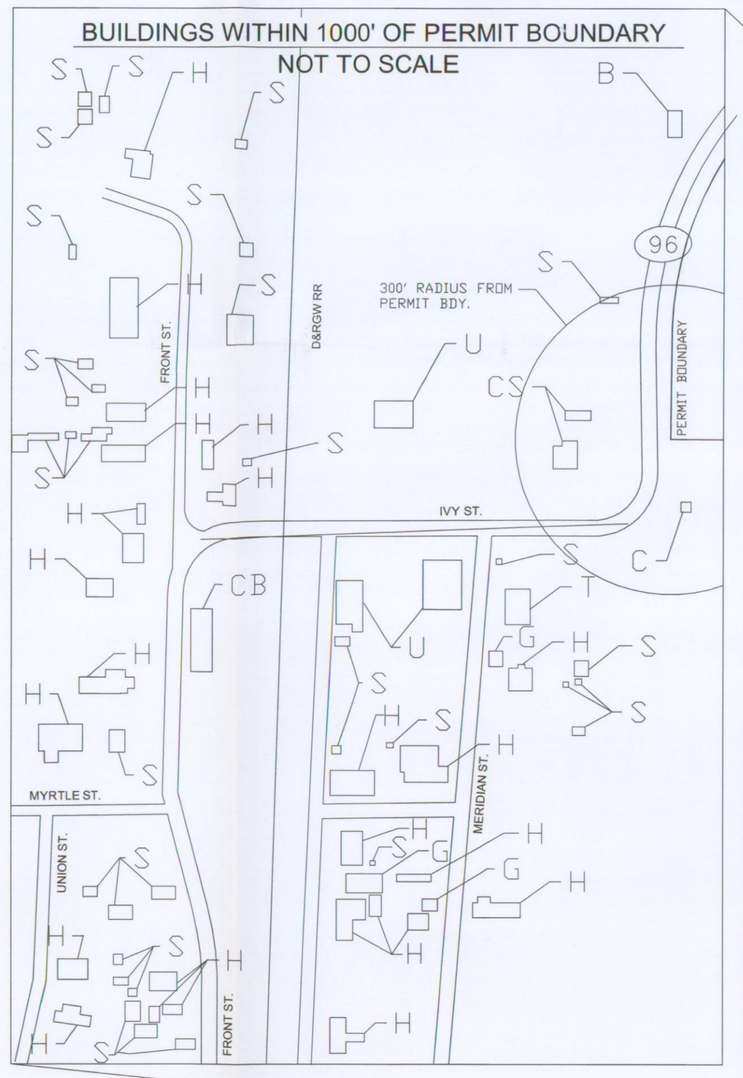

NOTE:
ONLY PERMANENT STRUCTURES ARE SHOWN

KEY TO BUILDING USES

- H HOUSE
- S SHED
- G GARAGE
- B BARN
- U UDOT BUILDING
- T SCOFIELD TOWN BUILDING
- C CAMPGROUND OFFICE
- CS CONVENIENCE STORE
- CB COMMERCIAL BUILDING

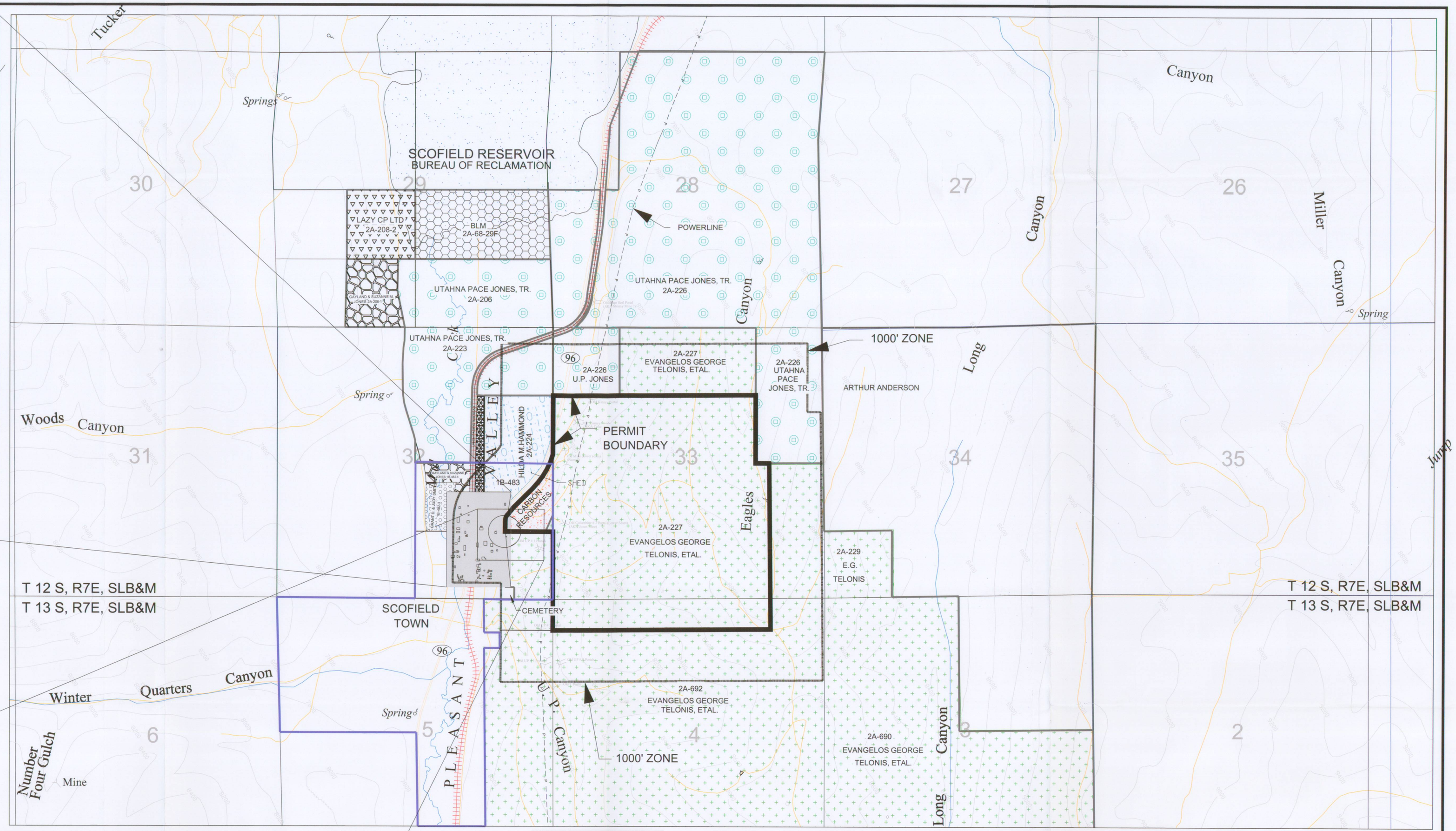

PROPERTY OWNERS ADJACENT TO PERMIT BOUNDARY

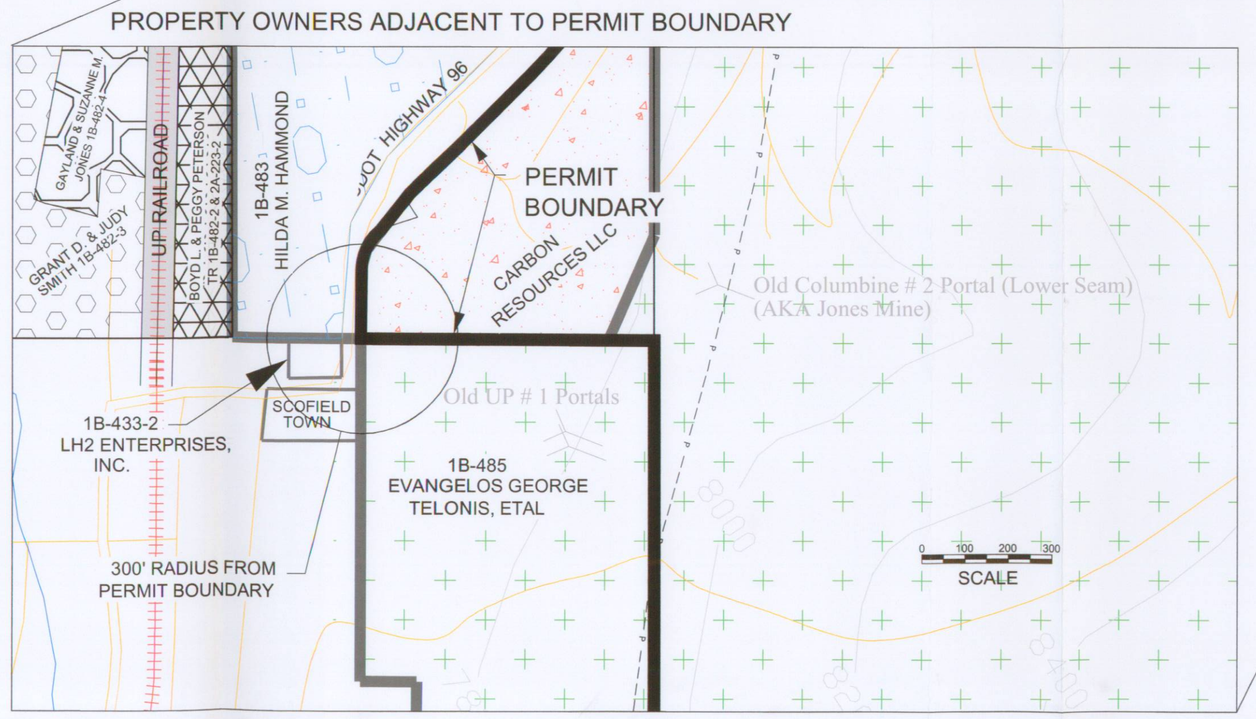

REGISTERED LAND SURVEYOR
167246
BENJAMIN A. GRIMES
3/28/11
STATE OF UTAH

N

0 1000 2000 3000 ft
SCALE
Contour Interval 20 ft

File in:
☐ Confidential
☐ Shelf
☒ Expandable
Date Folder 051611 0007 0047
Incoming

This map is in the Kinney Coordinate System (KCS). It was projected from State Plane NAD83 to a vertical datum of 8,000 ft, using a Combined Factor (CF) of 1.0047927. To project back, add 7,200,000 to Northing and 1,700,000 to Easting, then divide by the CF.

LEGEND

- ADJACENT PROPERTY OWNERS BOUNDARY LINES WITH PROPERTY OWNER'S NAME AND TAX ID NUMBER FROM CARBON COUNTY RECORDERS OFFICE LINE COLORS VARY & SHADING COLORS VARY INDICATING PROPERTY OWNERSHIP
- OLD MINE PORTAL
- ROADS
- RAILROAD
- ELECTRICAL LINES
- SCOFIELD TOWN BOUNDARY
- PERMIT BOUNDARY
- 1000 FOOT ZONE AROUND PERMIT BOUNDARY
- PERENNIAL STREAM
- INTERMITTENT STREAM
- EPHEMERAL STREAM
- SURFACE ELEVATION

NO.	REVISION	DATE	BY	CHKD
8				
7				
6				
5				
4				
3				
2				
1	REMOVED SCOFIELD STATE RECREATION AREA	1/25/11	B.G.	G.H.

Carbon Resources LLC

KINNEY NO. 2 MINE
MAP 11
REGIONAL SURFACE OWNERSHIP MAP

DRAWN BY: B.G. DATE: 8/07
APPROVED BY: G.H. DATE: 2/08

Carbon Resources
Coal For Carbon County
P.O. Box 954
Sandia Park, NM 87047

RECEIVED
MAY 16 2011
DIV. OF OIL, GAS & MINING

DWG. NAME: KINNEY MAP 11