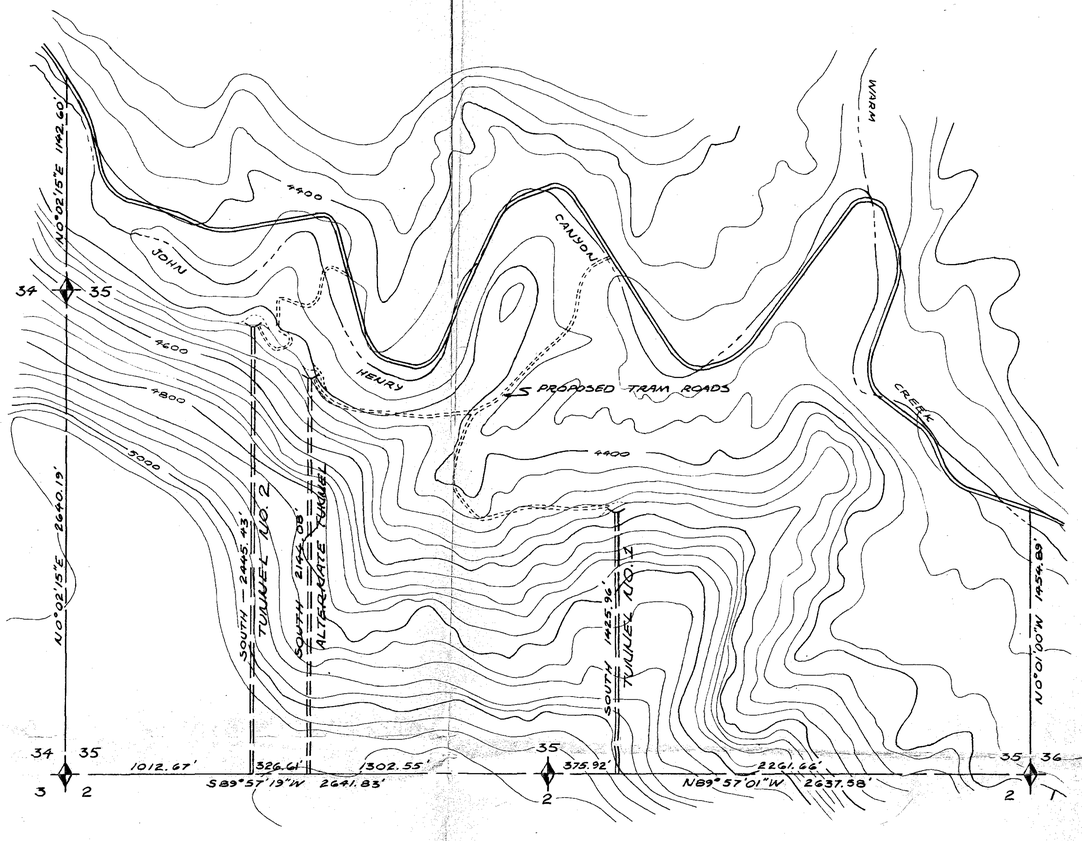


NORTH

SCALE: 1"=400'

COUTOUR INTERVAL 40 FEET

## ENGINEER'S STATEMENT

CHARLES V. KING STATES HE IS BY OCCUPATION A CIVIL ENGINEER EMPLOYED BY "SM INCORPORATED" TO MAKE THE SURVEY OF THE TRAMMING TUNNELS SHOWN ON THIS MAP, THAT THE SURVEY OF SAID WORKS WAS MADE UNDER HIS SUPERVISION AND UNDER AUTHORITY, COMMENCING ON THE 6TH DAY OF JANUARY 1975, AND ENDING ON THE 17TH DAY OF JANUARY 1975; AND THAT SUCH SURVEY IS ACCURATELY REPRESENTED UPON THIS MAP.

REGISTERED PROFESSIONAL ENGINEER No. 1925 Charles V. King STATE OF UTAH

Charles V. King

CHARLES V. KING, P.E. NO. 1925 (UTAH)

## APPLICANT'S CERTIFICATE

THIS IS TO CERTIFY THAT CHARLES V. KING WHO SUBSCRIBED THE STATEMENT HEREON IS THE PERSON EMPLOYED BY THE UNDERSIGNED APPLICANT TO PREPARE THIS MAP, WHICH HAS BEEN ADOPTED BY THE APPLICANT AS THE APPROXIMATE FINAL LOCATION OF THE WORKS THEREBY SHOWN; AND THAT THIS MAP IS FILED AS A PART OF THE COMPLETE APPLICATION, AND IN ORDER THAT THE APPLICANT MAY OBTAIN THE BENEFITS OF "REG. 43-CFR 2822.0-3(c) UNDER SEC. TURNS 43-CFR 2800.0-1 2.13 CFR 2802.3 (R.S. 161, 453, 2478; 5 U.S.C. 301, 43 U.S.C. 2, 1201)"; AND I FURTHER CERTIFY THAT THE TRAMMING TUNNELS SHOWN ARE DESIRED FOR THE MINING OF COAL.

Nick C. Scholzen

NICK C. SCHOLZEN
PRESIDENT
SM INCORPORATED

ATTEST:

Jerry Glazier

JERRY GLAZIER, SECRETARY

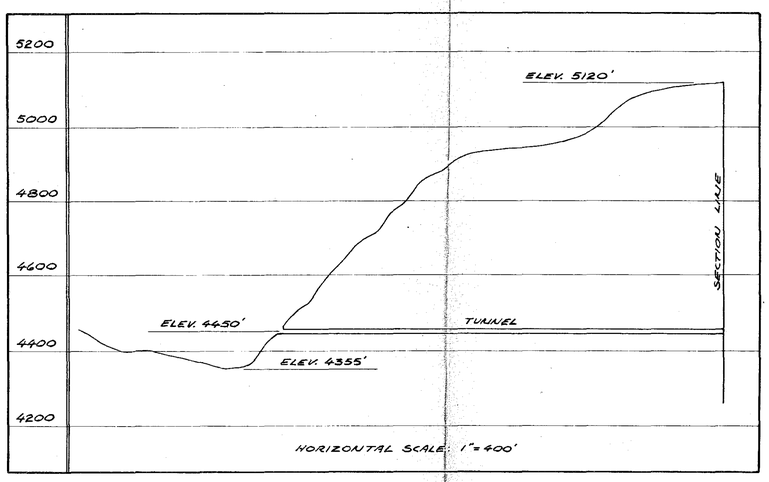


TRAMMING TUNNEL NO. 2
PROFILE

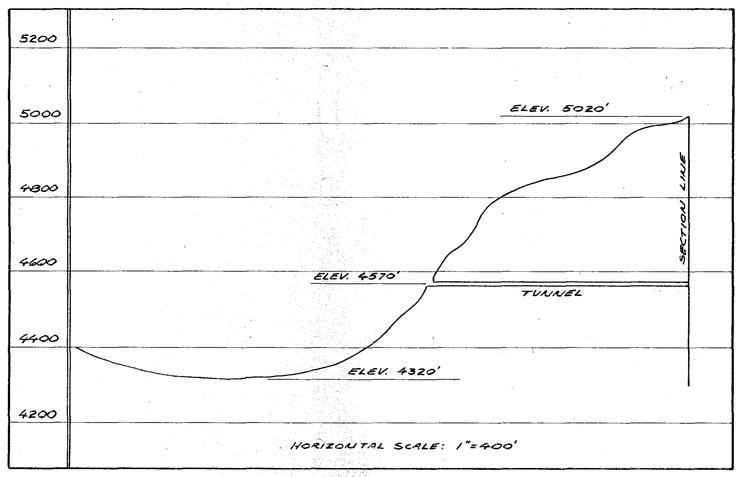


TRAMMING TUNNEL NO. 1
PROFILE

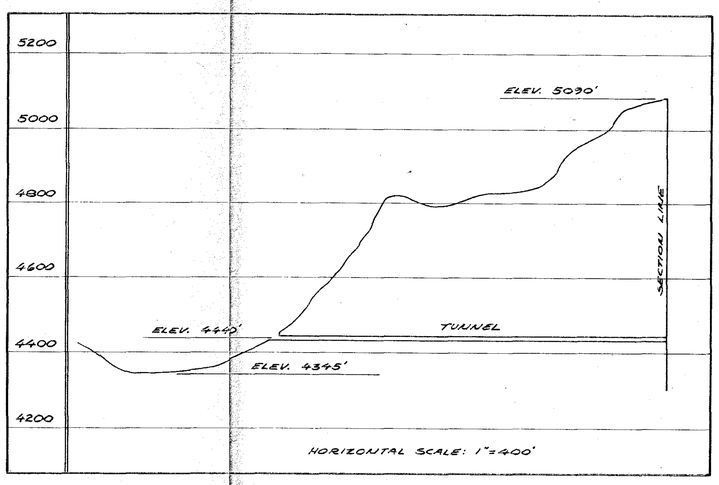


ALTERNATE TRAMMING TUNNEL
PROFILE

ENCLOSURE (E) TO SM "MINING PLAN"

COON, KING & KNOWLTON
CONSULTING ENGINEERS AND LAND SURVEYORS
1055 EAST 3900 SOUTH · SALT LAKE CITY, UTAH 84117 · 262-2951

| DATE | REVISIONS | MADE BY |
|---|---|---|
| 2-14-75 | CHANGED AUTHORITY | P.J.L. |

TRAMMING TUNNELS
FOR
SM INCORPORATED
IN SECTION 35, T41S, R3E, SL B&M
CLIENT: JERRY GLAZIER HURRICANE, UTAH

DATE 1-6-75
JOB NO. 8269.100
SHEET 1 of 1

P.J.L. 1-23-75