**SWISHER COAL COMPANY**
HUNTINGTON CANYON #4
ROAD RECLAMATION
YARD & PORTAL RECLAMATION
ROAD PROFILE
CULVERT

EXHIBIT 47

## ROAD RECLAMATION

1" = 10'

TYPICAL OF AS CONSTRUCTED

SLOPES ARE APPROXIMATE,

TYPICAL FOR RECLAMATION

AREA 1 PLACED AS AREA 2
THIS AREA WILL BE RESEEDED

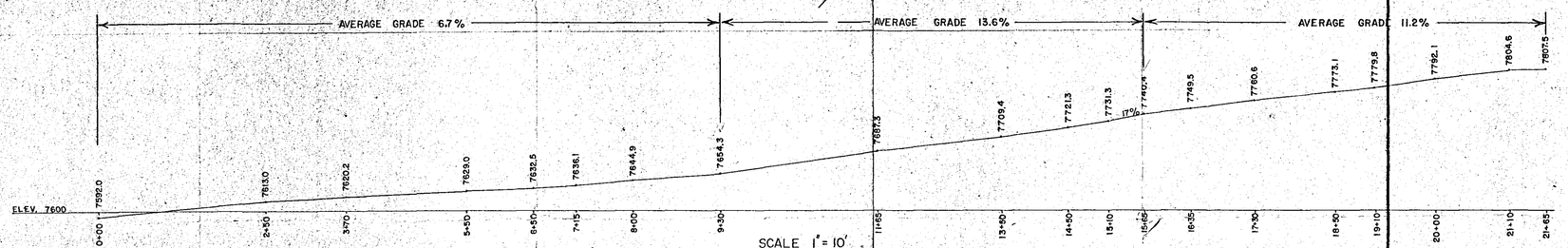


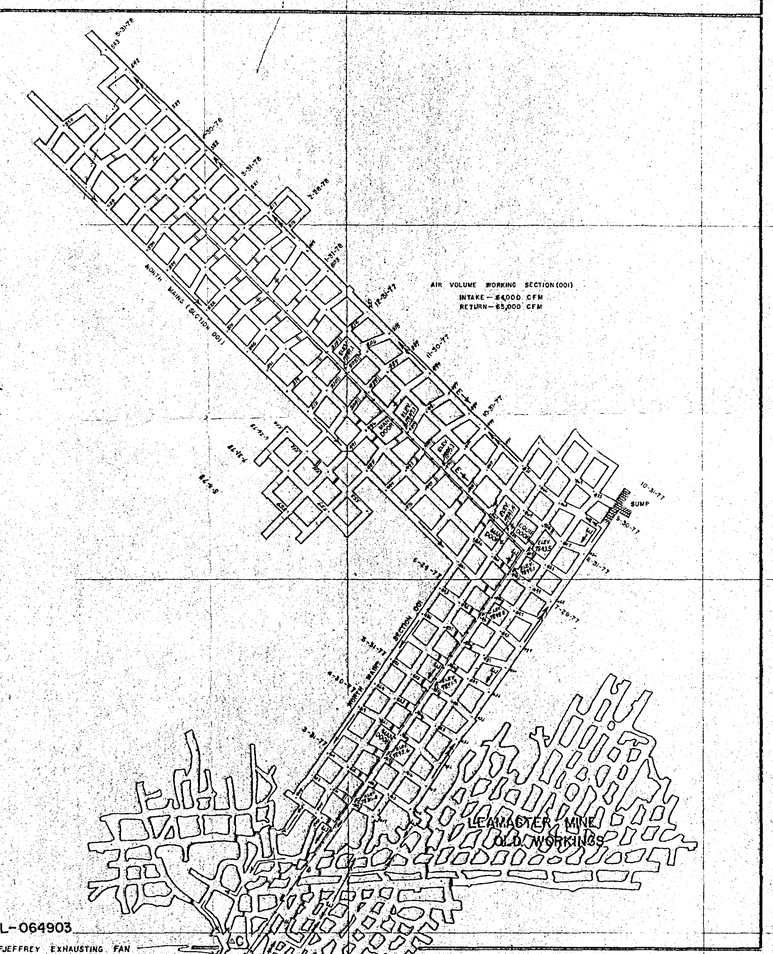


FEDERAL LEASE SL-064903

I, BRUCE T.S. WARE, DO HEREBY CERTIFY THAT I AM A REGISTERED LAND SURVEYOR AND THAT I HOLD CERTIFICATE NO. 4502 AS PRESCRIBED BY THE LAWS OF THE STATE OF UTAH, THAT THE SURVEY WAS MADE BY ME AND THAT THE SURVEY IS TRUE AND COMPLETE AS SHOWN HEREON, EXCEPT FOR THE BOUNDARY LINES, WHICH WERE SCALED ON BECAUSE OF A LACK OF SECTION CORNERS IN THE AREA.

REGISTERED LAND SURVEYOR
Jan. 5, 1976
No. 4502
BRUCE T. S. WARE
STATE OF UTAH

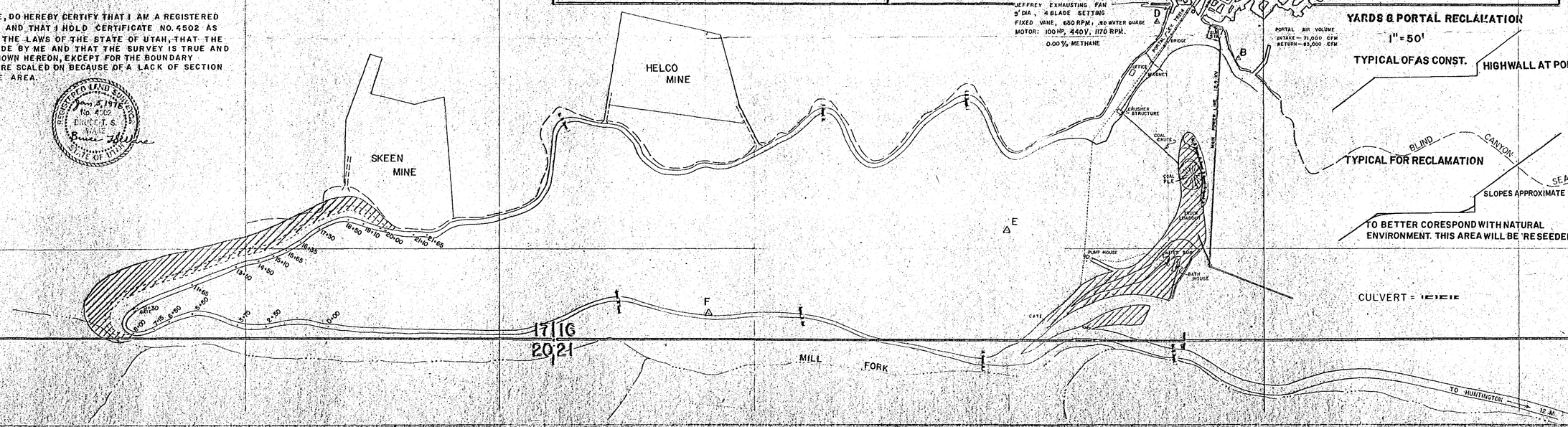


## YARDS & PORTAL RECLAMATION

1" = 50'

TYPICAL OF AS CONST.

HIGHWALL AT PORTAL

TYPICAL FOR RECLAMATION

BLIND CANYON SEAM

SLOPES APPROXIMATE

TO BETTER CORESPOND WITH NATURAL ENVIRONMENT. THIS AREA WILL BE RESEEDED.

CULVERT = [illegible]

17 16
20 21