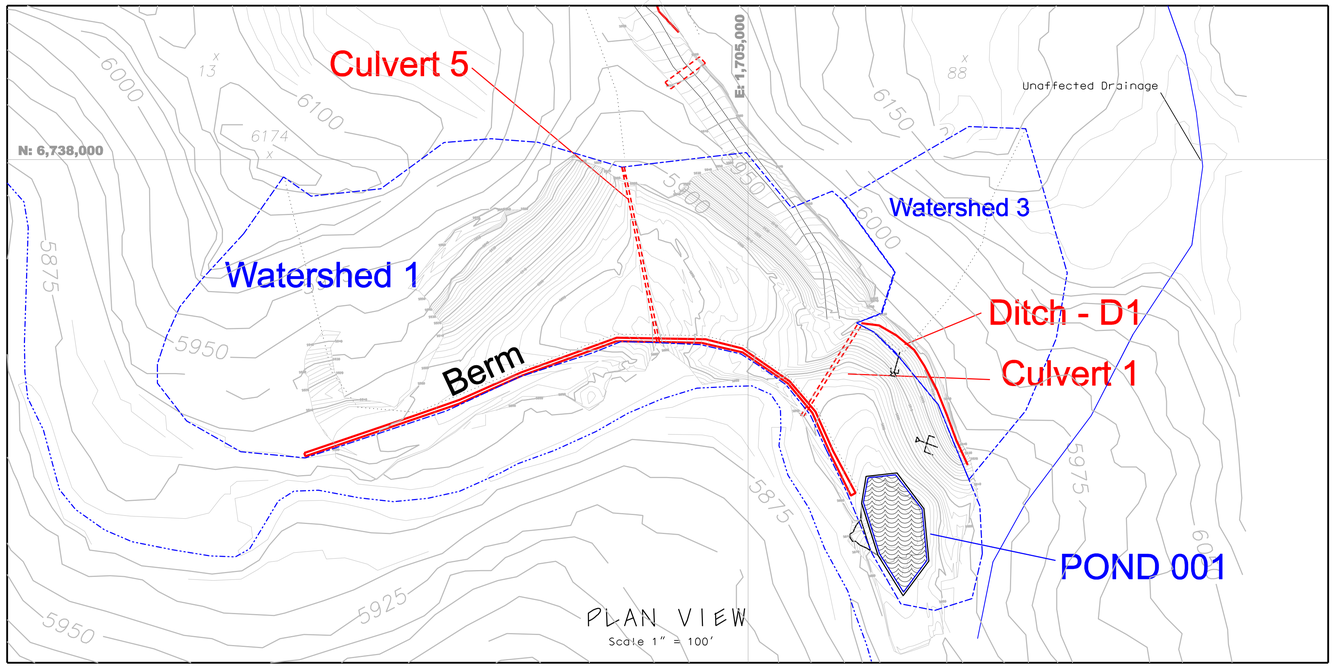

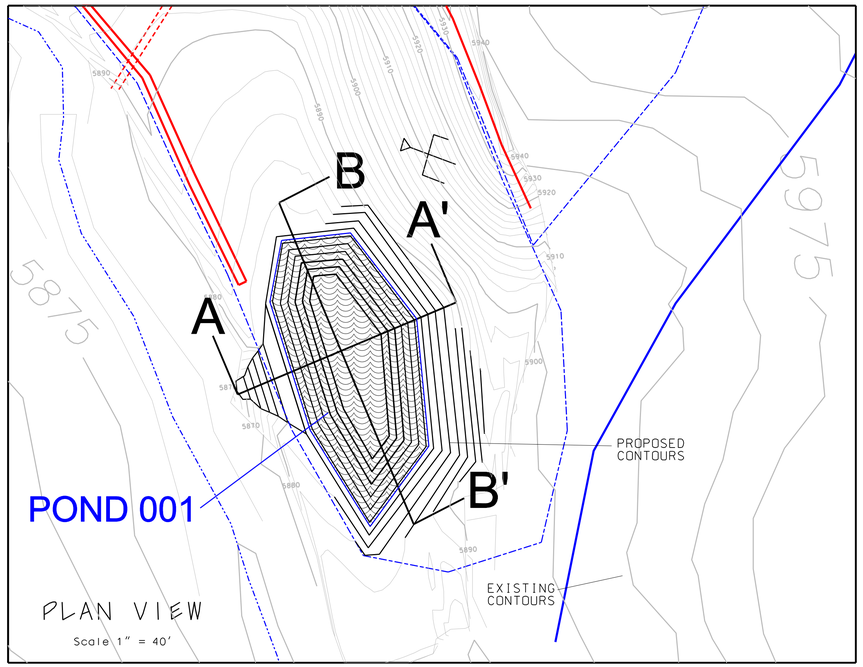

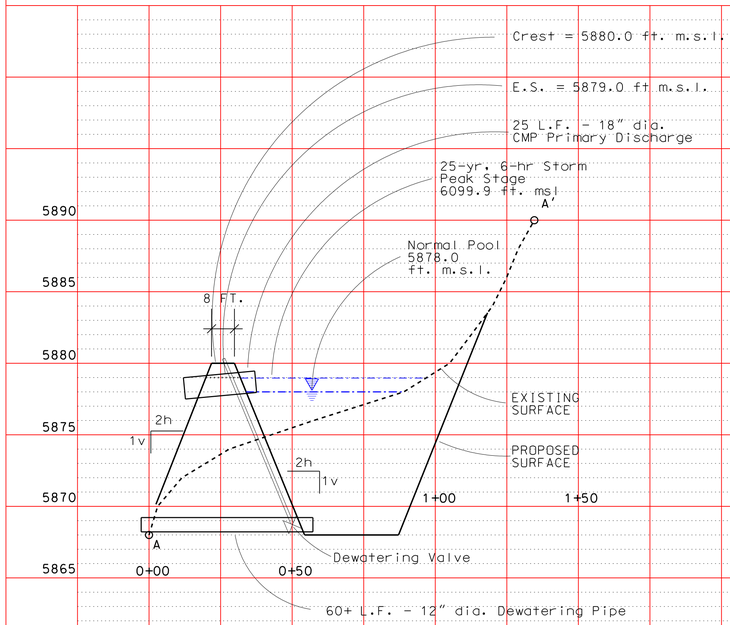

POND 001 SECTION A-A'

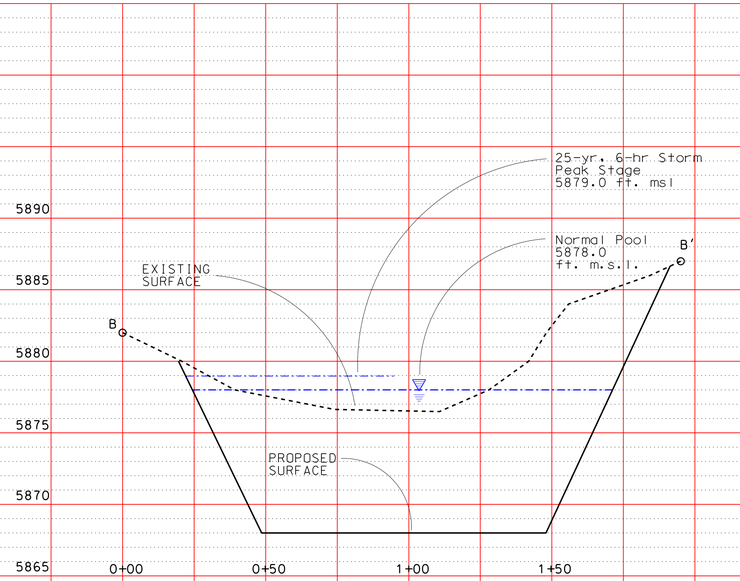

POND 001 SECTION B-B'

BASE MAP:

1) Calmat purchased surface topography.
2) Consol purchased surface topography from Ware Surveying - May 1997. (inset @ the portal areas).
Both maps have been transposed from mine specific coordinates to NAD83.

REGISTERED PROFESSIONAL ENGINEER
No. 6136096
BRIAN D. BUTTS
NOT VALID WITHOUT A SIGNATURE
STATE OF UTAH

CONSOLIDATION COAL COMPANY
SESSER ENGINEERING
P.O. BOX 566, SESSER, IL 62884

Pond 001
Plan Profile &
Cross Sections

MINE	HIDDEN VALLEY	DATE	MARCH 2006
DRAWN BDB CHKD. BDB APPD. BDB		SCALE	AS NOTED
FILE	Hidden Valley Work Map.n83v8.dgn	DRAWING NO.	MEP-D1
PERMIT	SHEET 1 OF 1		

...\Hidden Valley Work Map.n83v8.dgn 03/24/2006 07:57:44 AM