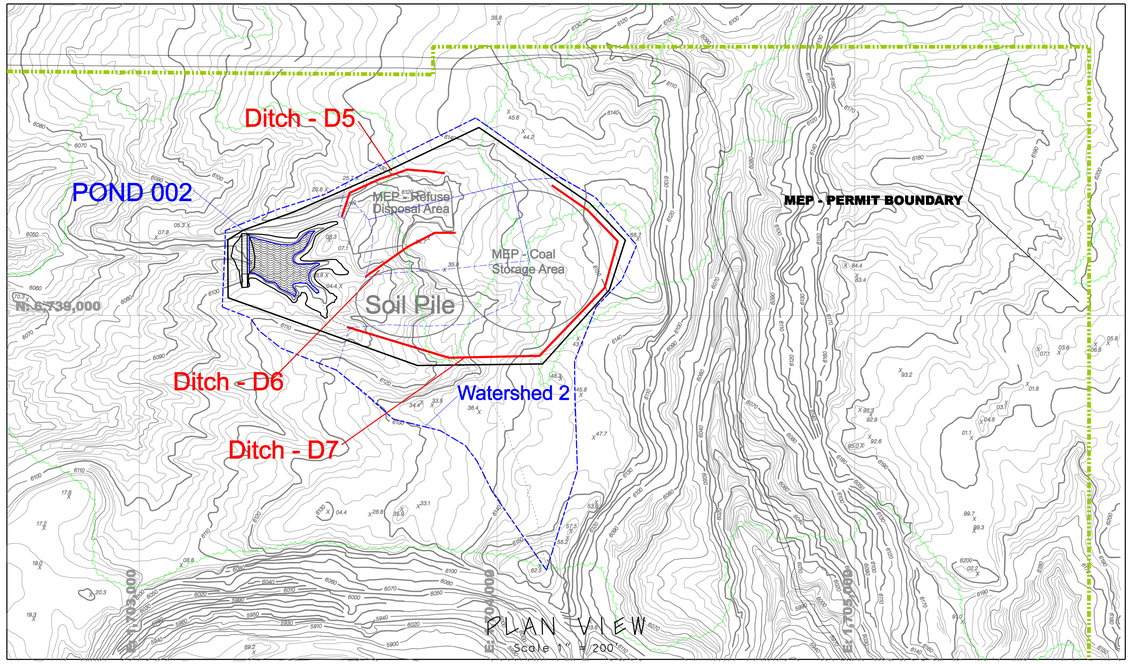

PLAN VIEW
Scale 1" = 200'

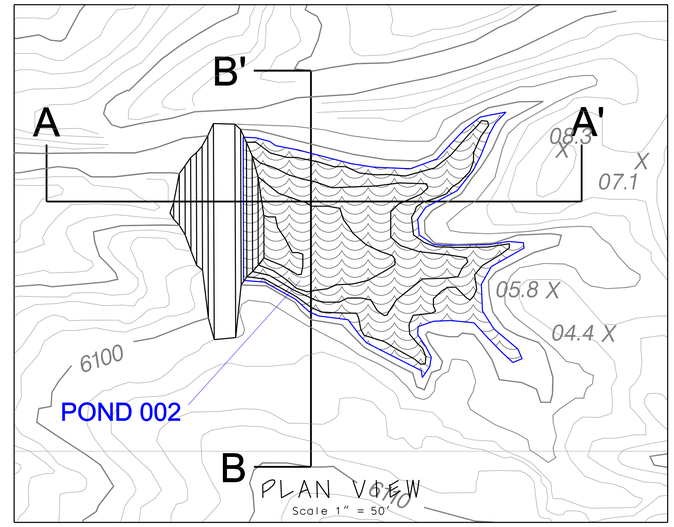

PLAN VIEW
Scale 1" = 50'

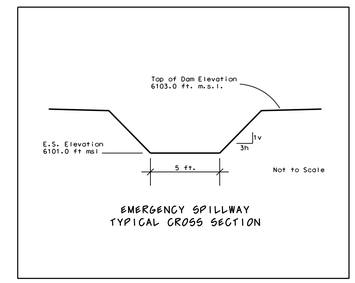

EMERGENCY SPILLWAY
TYPICAL CROSS SECTION

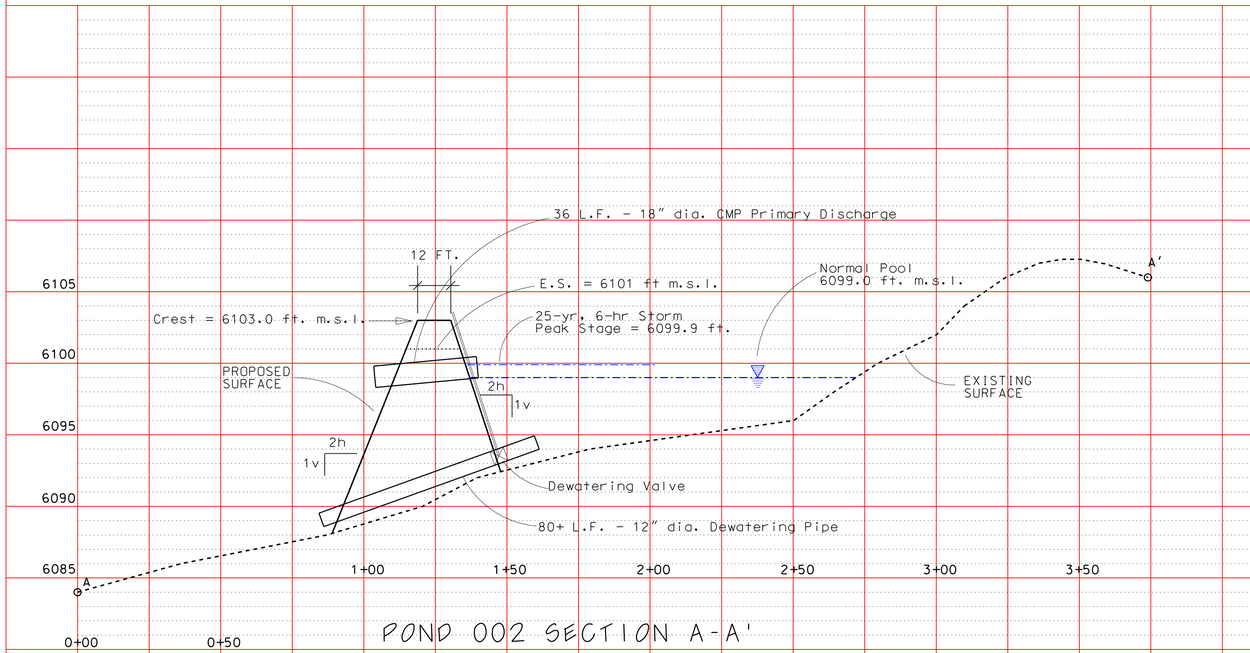

POND 002 SECTION A-A'

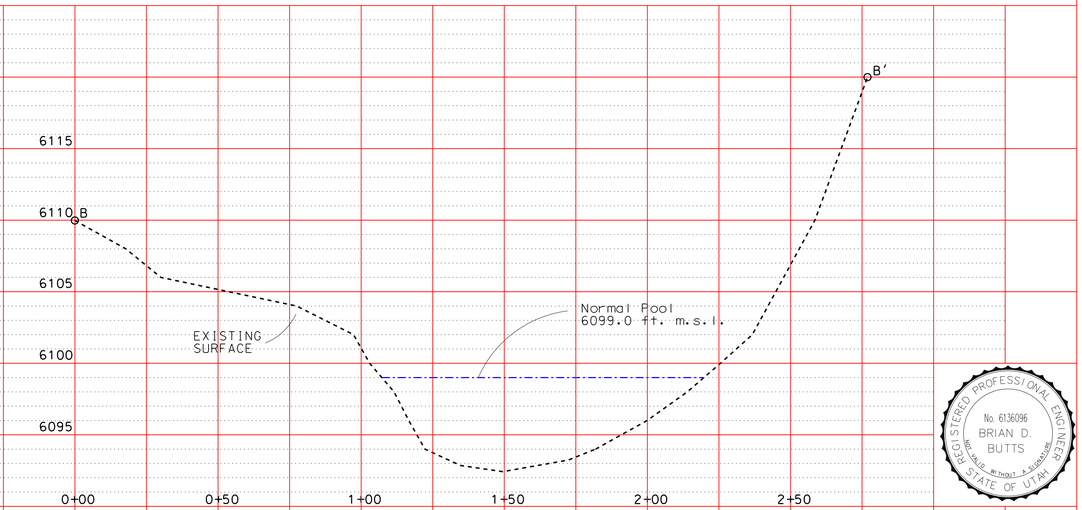

POND 002 SECTION B-B'

REGISTERED PROFESSIONAL ENGINEER
No. 6136096
BRIAN D. BUTTS
NOT VALID WITHOUT A SIGNATURE
STATE OF UTAH

BASE MAP:
1) Calmat purchased surface topography.
2) Consol purchased surface topography from Ware Surveying - May 1997. (inset @ the portal areas).
Both maps have been transposed from mine specific coordinates to NAD83.

CONSOLIDATION COAL COMPANY
SESSER ENGINEERING
P.O. BOX 566, SESSER, IL 62884

Pond 002
Plan Profile &
Cross Sections

MINE	HIDDEN VALLEY	DATE	MARCH 2006
DRAWN BDB CHKD. BDB APPD. BDB		SCALE	AS NOTED
FILE	Hidden Valley Work Map.n83v8.dgn	DRAWING NO.	MEP-D2
PERMIT	SHEET 1 OF 1		

...\Hidden Valley Work Map.n83v8.dgn 03/24/2006 08:02:21 AM