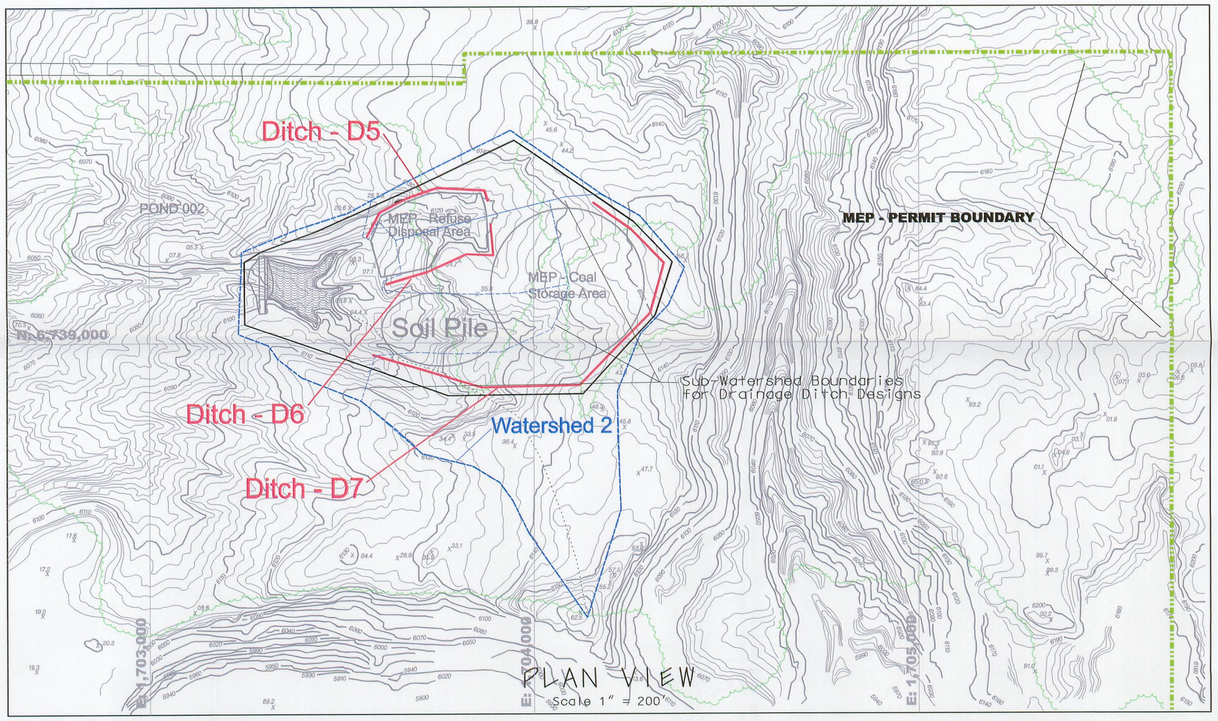

PLAN VIEW
Scale 1" = 200'

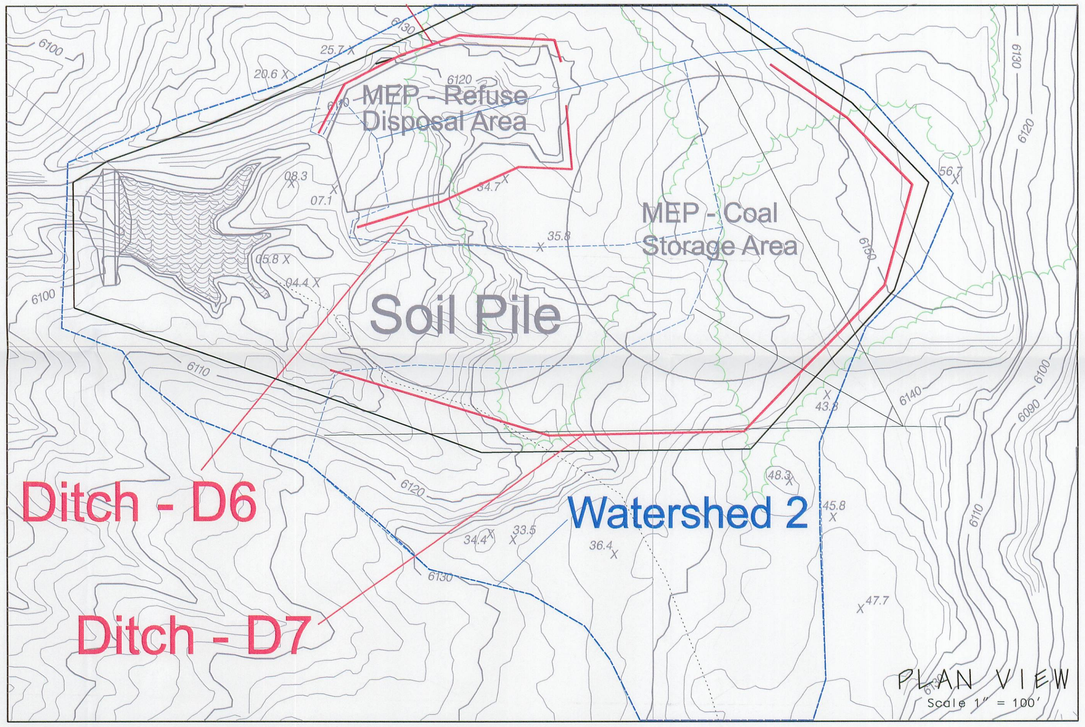

PLAN VIEW
Scale 1" = 100'

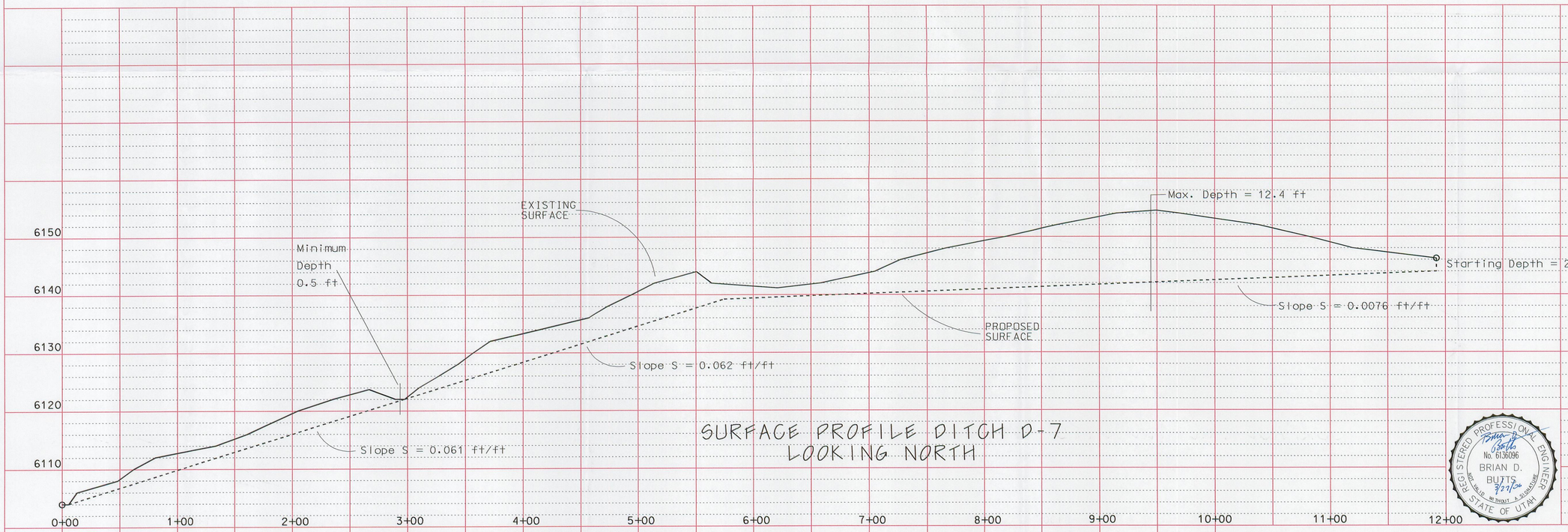

SURFACE PROFILE DITCH D-7
LOOKING NORTH

RECEIVED
AUG 23 2006
DIV. OF OIL, GAS & MINING

FILE IN Expandable 05037006
Refer to Record No. 0013
in C0150007 0006 Incoming
for additional information

REGISTERED PROFESSIONAL ENGINEER
No. 6136096
BRIAN D. BUTTS
3/27/06
STATE OF UTAH

BASE MAP:
1) Calmat purchased surface topography.
2) Consol purchased surface topography from Ware Surveying - May 1997. (inset @ the portal areas).
Both maps have been transposed from mine specific coordinates to NAD83.

CONSOLIDATION COAL COMPANY
SESSER ENGINEERING
P.O. BOX 566, SESSER, IL 62884

Miscellaneous Ditches
Plan Views, Profiles
& Cross Sections

MINE HIDDEN VALLEY		DATE MARCH 2006	
DRAWN BDB CHKD. BDB APPD. BDB		SCALE AS NOTED	
FILE Hidden Valley Work Map.n83v8.dgn		DRAWING NO.	MEP-D3
PERMIT	SHEET 1 OF 2		

...\Hidden Valley Work Map.n83v8.dgn 03/24/2006 01:52:54 PM