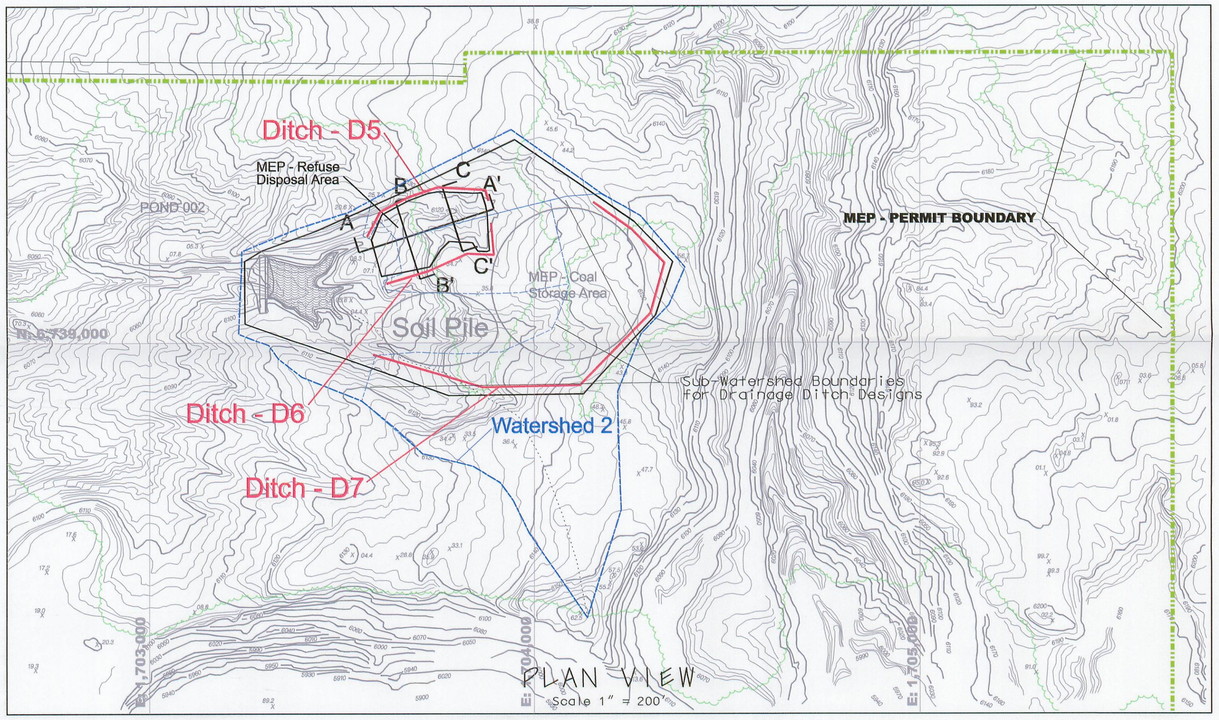

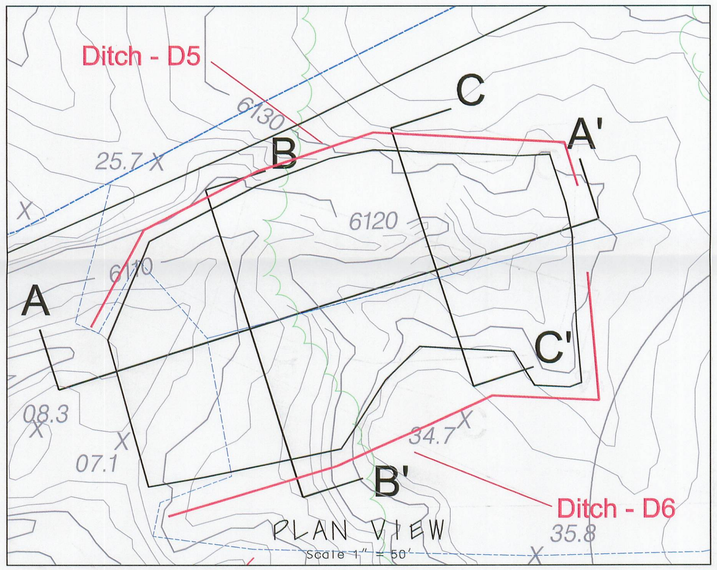

See Drawing MEP-D3 for ditch details.

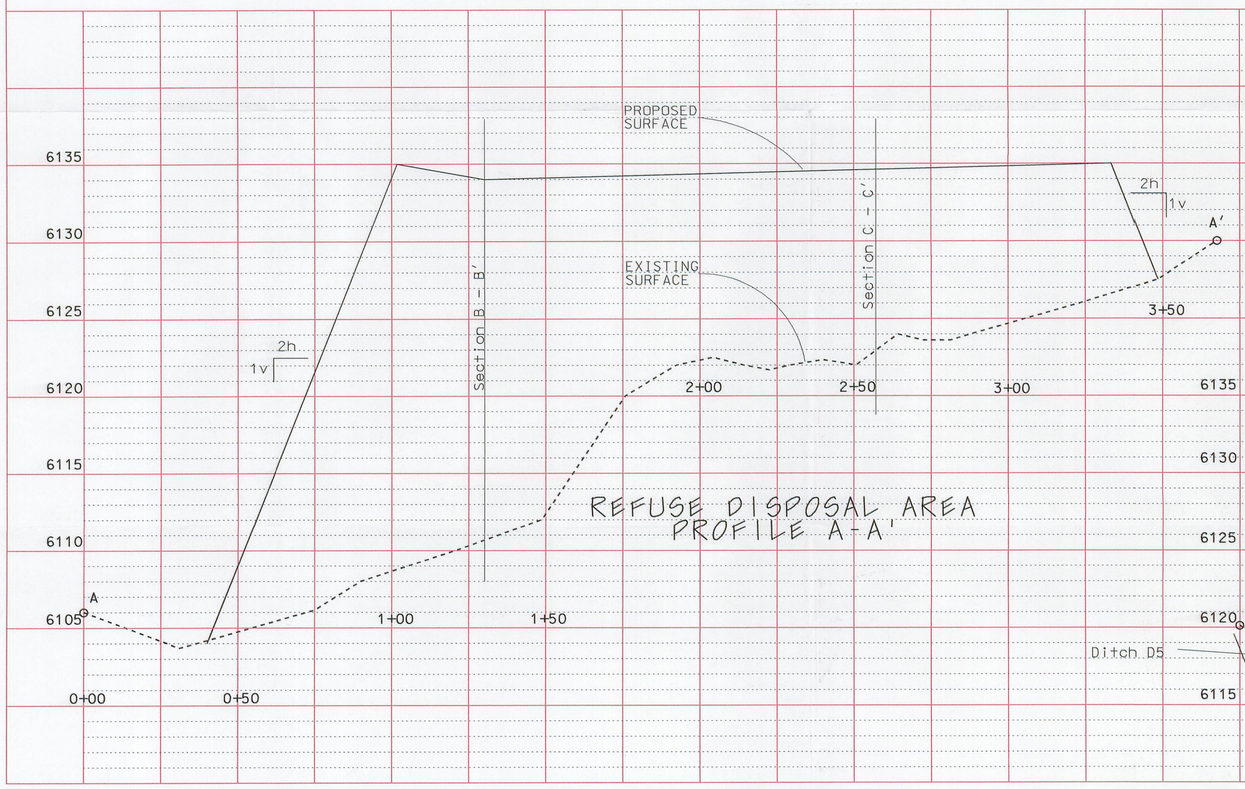

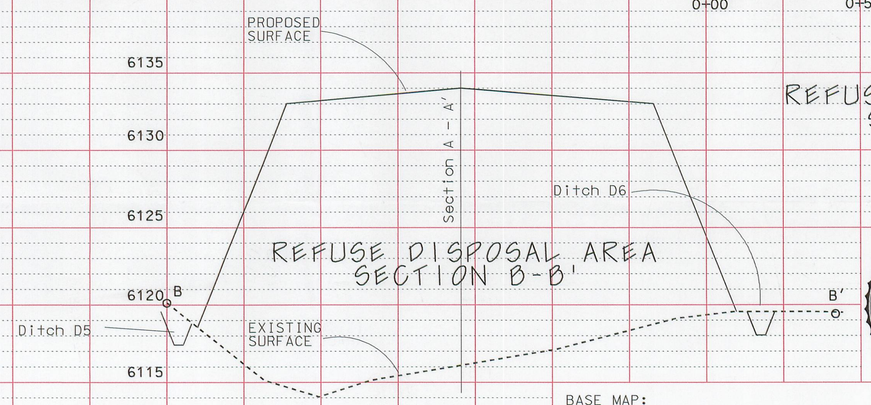

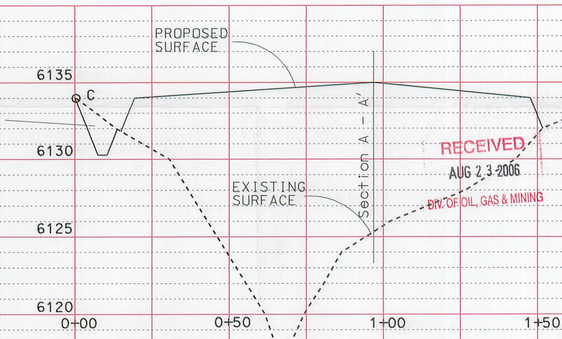

RECEIVED
AUG 23 2006
DIV. OF OIL, GAS & MINING

FILE IN: Expanclabbe 08232006
Refer to Record No. 0013
in C0150007, 2006, Incoming
for additional information

REGISTERED PROFESSIONAL ENGINEER
No. 6136096
BRIAN D. BUTTS
3/27/06
NOT VALID WITHOUT SEAL & SIGNATURE
STATE OF UTAH

BASE MAP:
1) Calmat purchased surface topography.
2) Consol purchased surface topography from Ware Surveying - May 1997. (inset @ the portal areas).
Both maps have been transposed from mine specific coordinates to NAD83.

CONSOLIDATION COAL COMPANY
SESSER ENGINEERING
P.O. BOX 566, SESSER, IL 62884

Refuse Disposal Area
Plan Profile &
Cross Sections

MINE HIDDEN VALLEY		DATE MARCH 2006	
DRAWN BDB	CHKD. BDB	APPD. BDB	SCALE AS NOTED
FILE Hidden Valley Work Map.n83v8.dgn			DRAWING NO. MEP-02
PERMIT	SHEET 1 OF 1		

...\Hidden Valley Work Map.n83v8.dgn 03/24/2006 08:17:15 AM