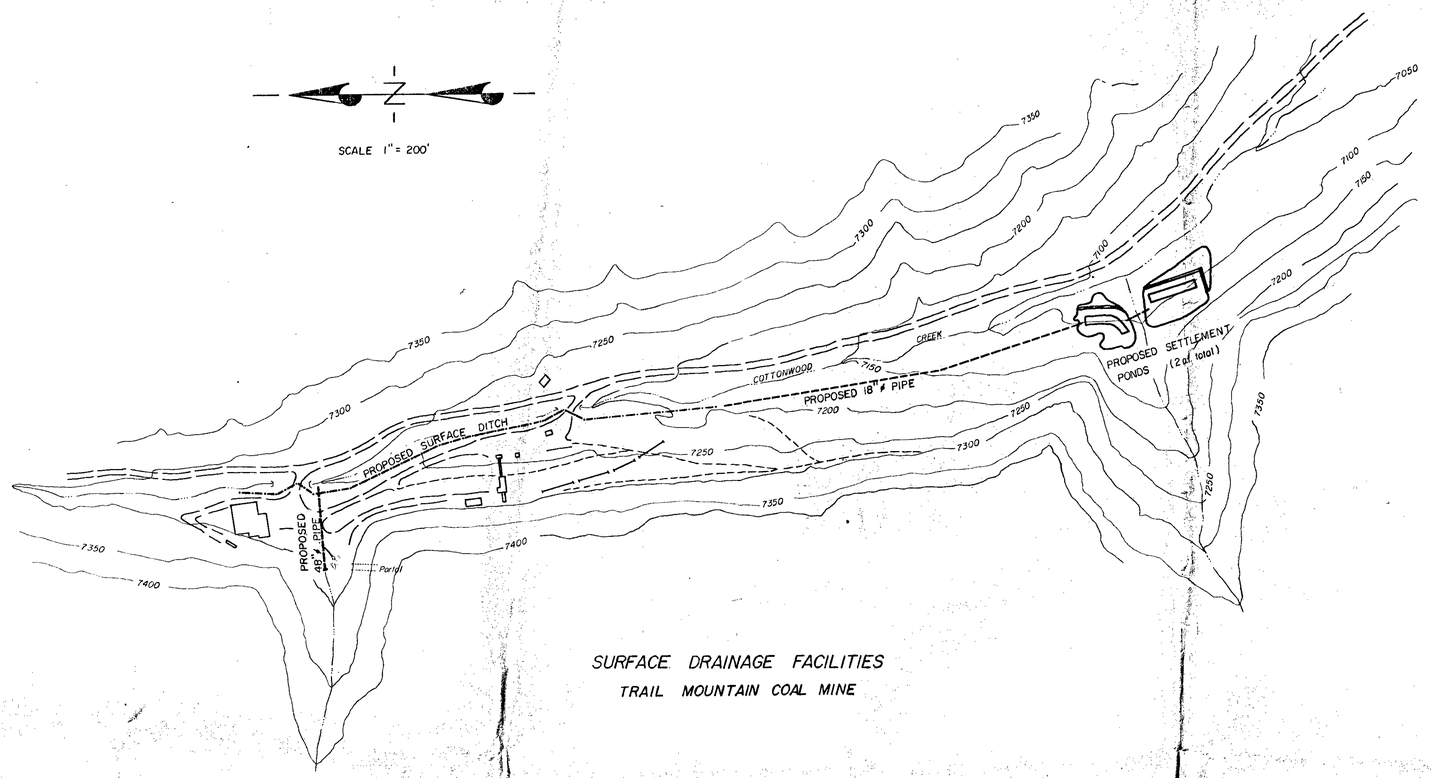

SURFACE DRAINAGE FACILITIES
TRAIL MOUNTAIN COAL MINE

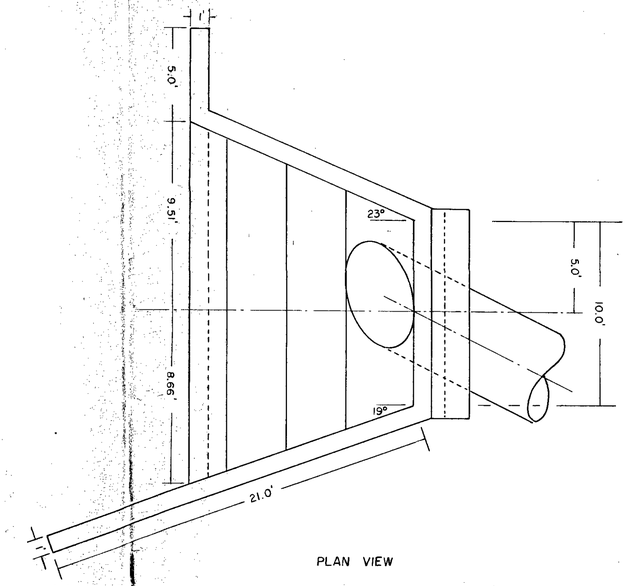

PLAN VIEW

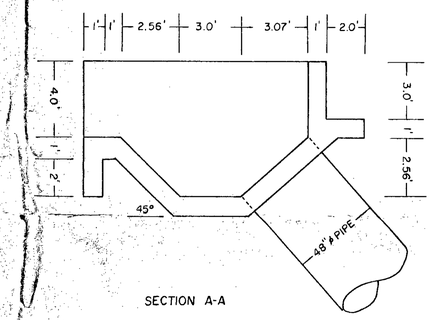

SECTION A-A

48" ø PIPE INLET STRUCTURE
(2 Mats of #4 Rebar not shown) NTS

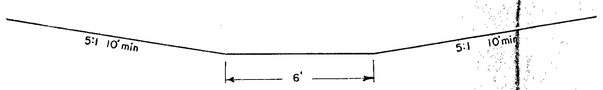

CROSS SECTION AT ROAD CROSSING

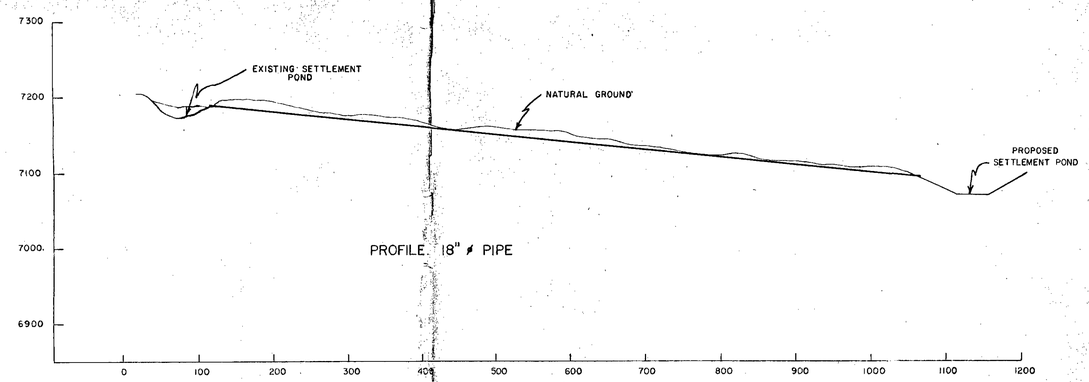

PROFILE 18" ø PIPE

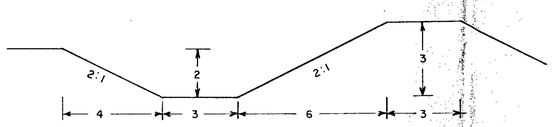

TYPICAL CROSS SECTION

SURFACE DITCH CROSS SECTION

SCALE = 1" = 3'

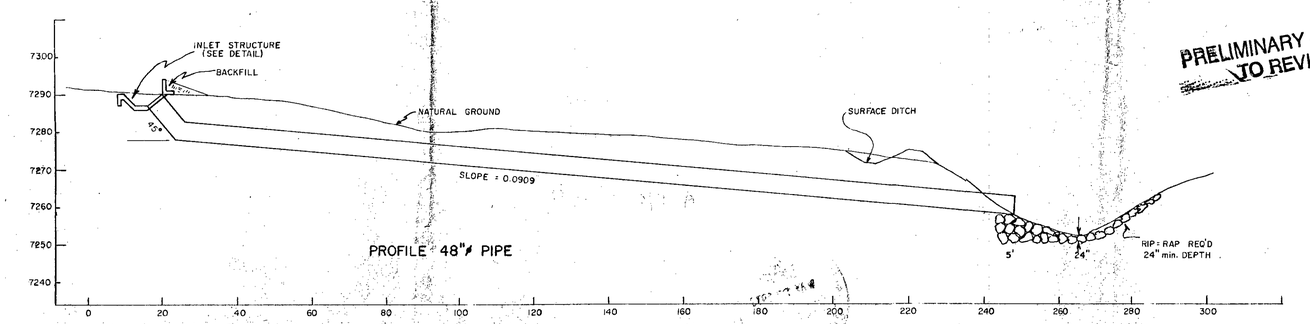

PROFILE 48" ø PIPE

PRELIMINARY - SUBJECT TO REVISION

TRAIL MOUNTAIN COAL COMPANY SURFACE DRAINAGE FACILITIES		
TRAIL MOUNTAIN COAL MINE COTTONWOOD CANYON EMERY COUNTY UTAH		
SEC:	TWP:	RNG:
DRWN: LMS JLM	DATE:	SCALE: AS SHOWN
JOHANSEN & TUTTLE ENG. INC. CASTLE DALE, UT		