0027

Document Information Form

Mine Number: C/015/009

File Name: Incoming

To: DOGM

From:

Person N/A

Company NATOMAS TRAIL MOUNTAIN

Date Sent: Apr 20, 1983

Explanation:

COTTONWOOD CREEK SURVEY

cc:

File in:
C/015/009, 1983, Incoming
Refer to:
- ☐ **Confidential**
- ☐ **Shelf**
- ☐ **Expandable**

Date _____ For additional information

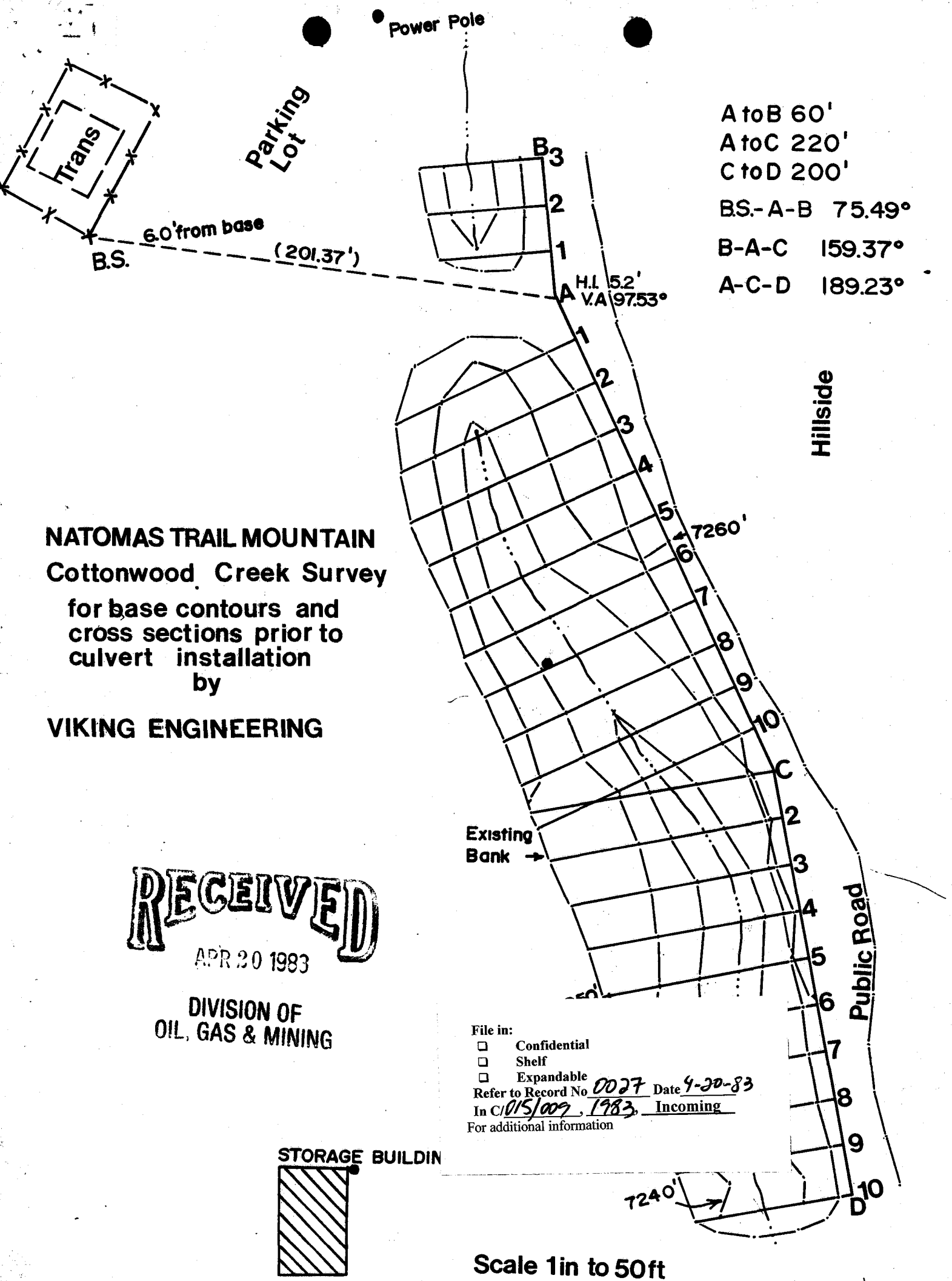

NATOMAS TRAIL MOUNTAIN

Cottonwood Creek Survey

for base contours and cross sections prior to culvert installation by

VIKING ENGINEERING

RECEIVED
APR 20 1983
DIVISION OF
OIL, GAS & MINING

File in:
☐ Confidential
☐ Shelf
☐ Expandable
Refer to Record No 0027 Date 4-20-83
In C/015/009, 1983, Incoming
For additional information

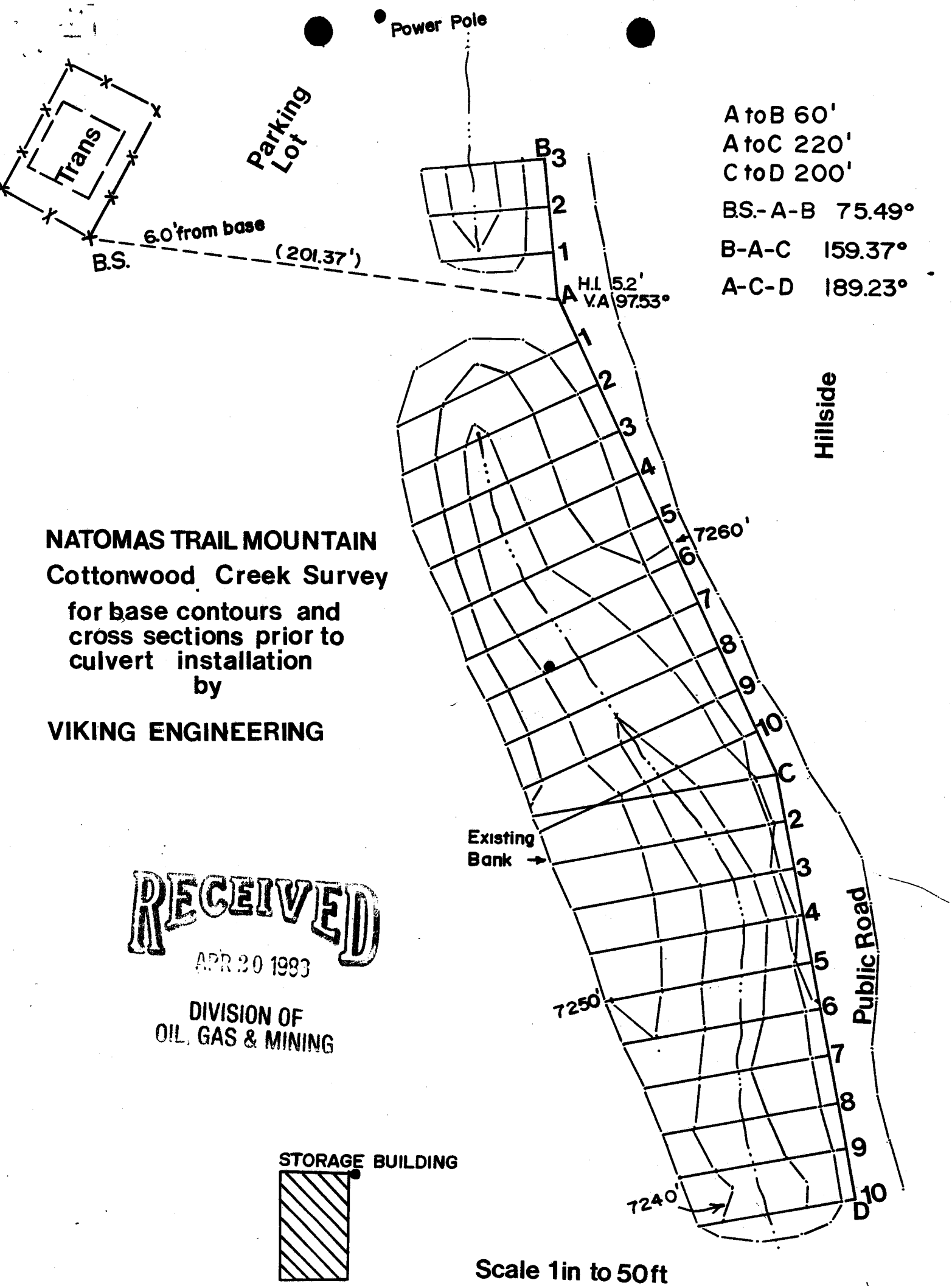

NATOMAS TRAIL MOUNTAIN

Cottonwood Creek Survey

for base contours and cross sections prior to culvert installation by

VIKING ENGINEERING

RECEIVED
APR 20 1983
DIVISION OF
OIL, GAS & MINING

BASE LINE A B

(SECTION ARE IN 20FT. INTERVALS)

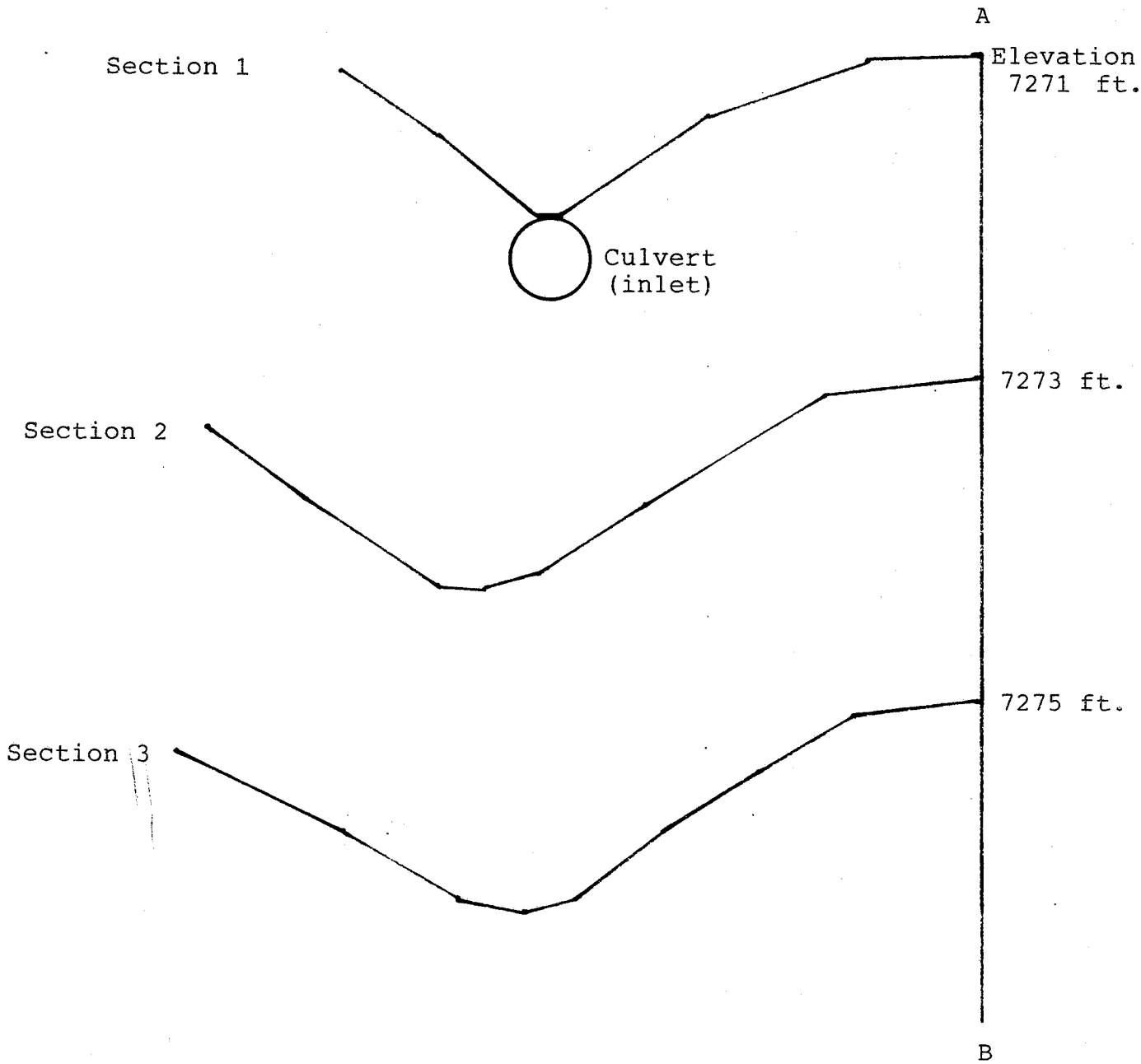

SCALE 1 in. to 10 ft.

BASE LINE A C

(SECTIONS IN 20 FT. INTERVALS)

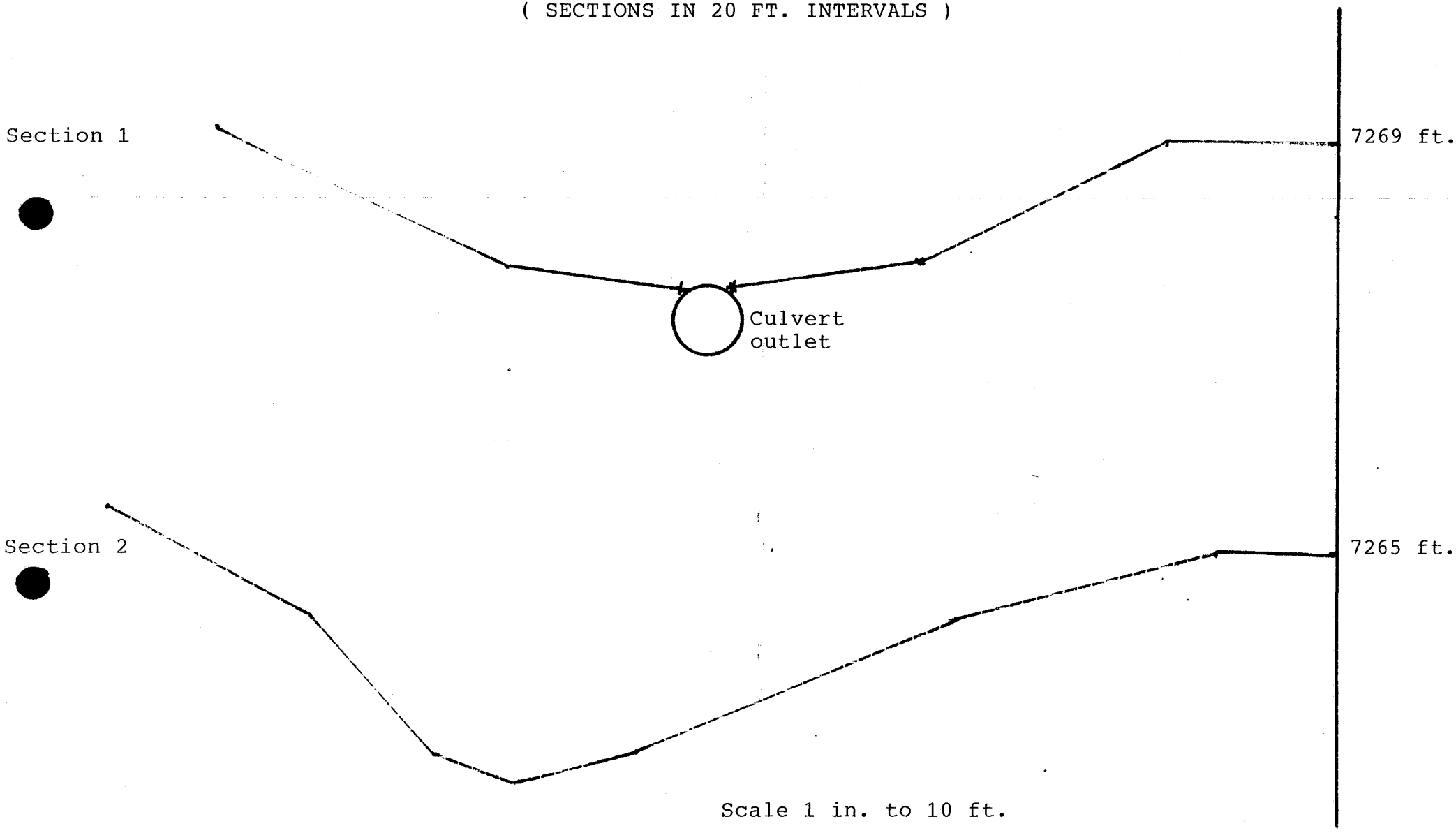

BASE LINE A C

(SECTIONS IN 20 FT. INTERVALS)

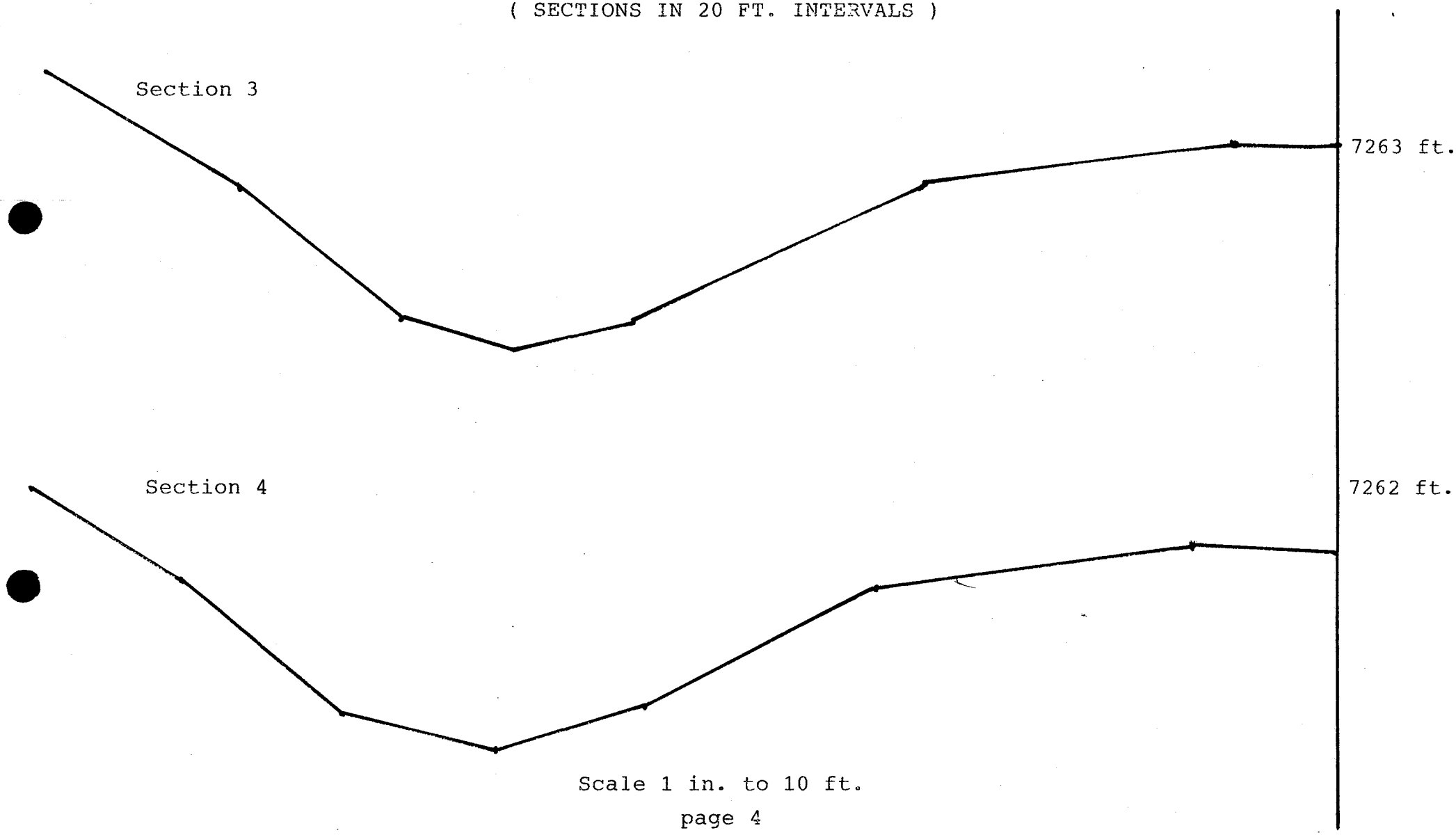

Scale 1 in. to 10 ft.

BASE LINE A C

(SECTIONS IN 20 FT. INTERVALS)

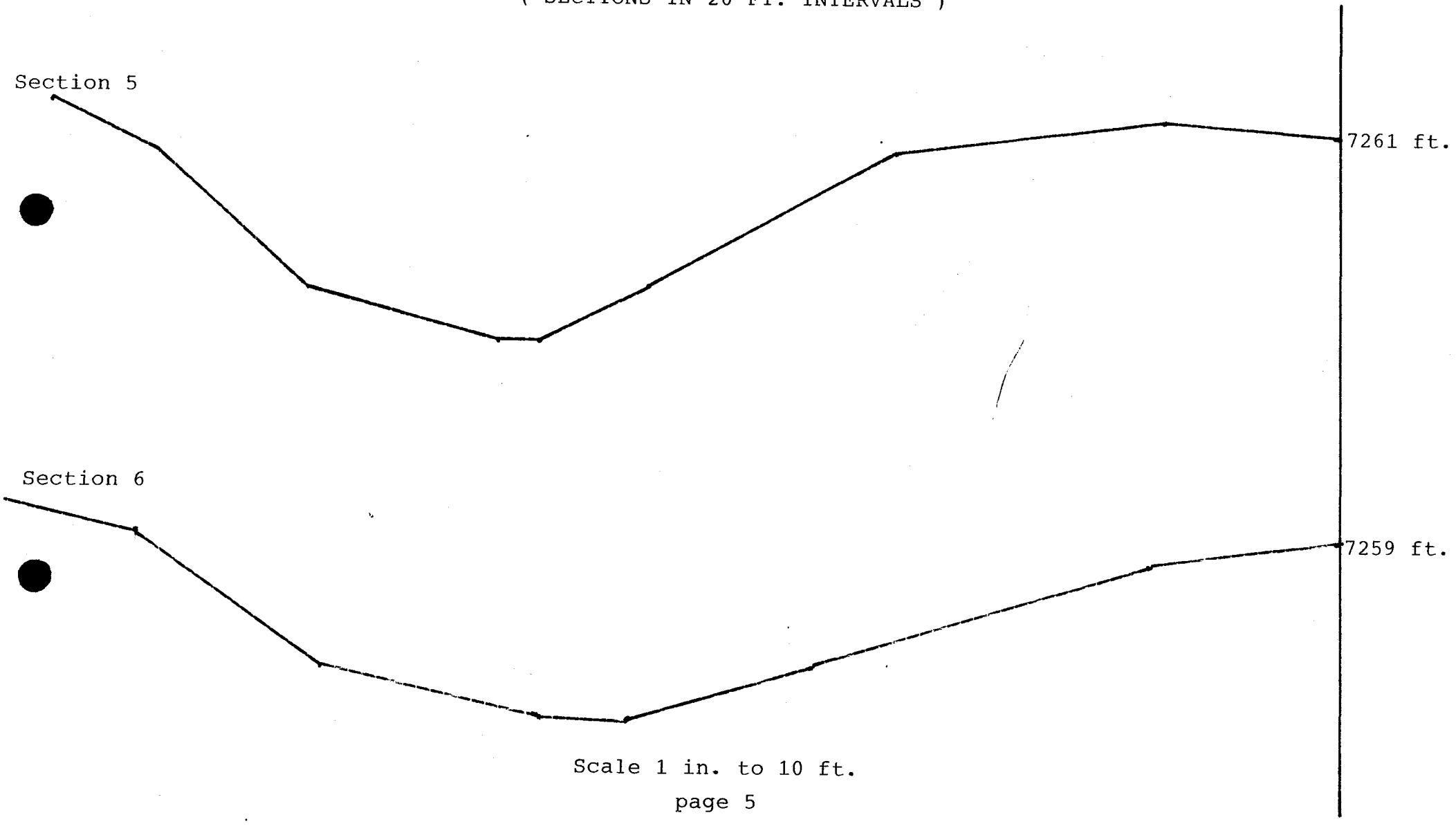

Scale 1 in. to 10 ft.

BASE LINE A C

(SECTIONS IN 20 FT. INTERVALS)

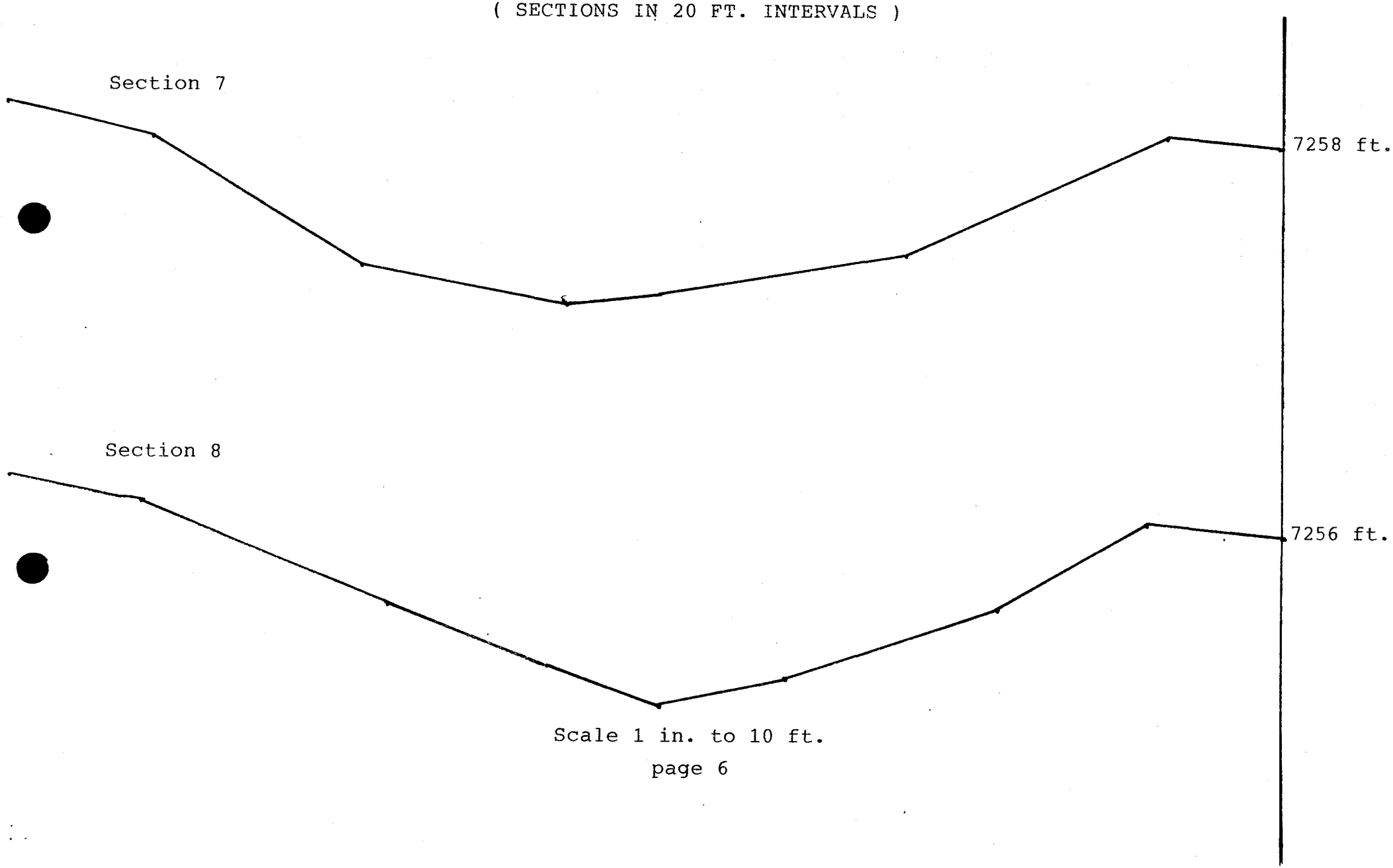

Scale 1 in. to 10 ft.

BASE LINE A C

(SECTION ARE IN 20 FT. INTERVALS)

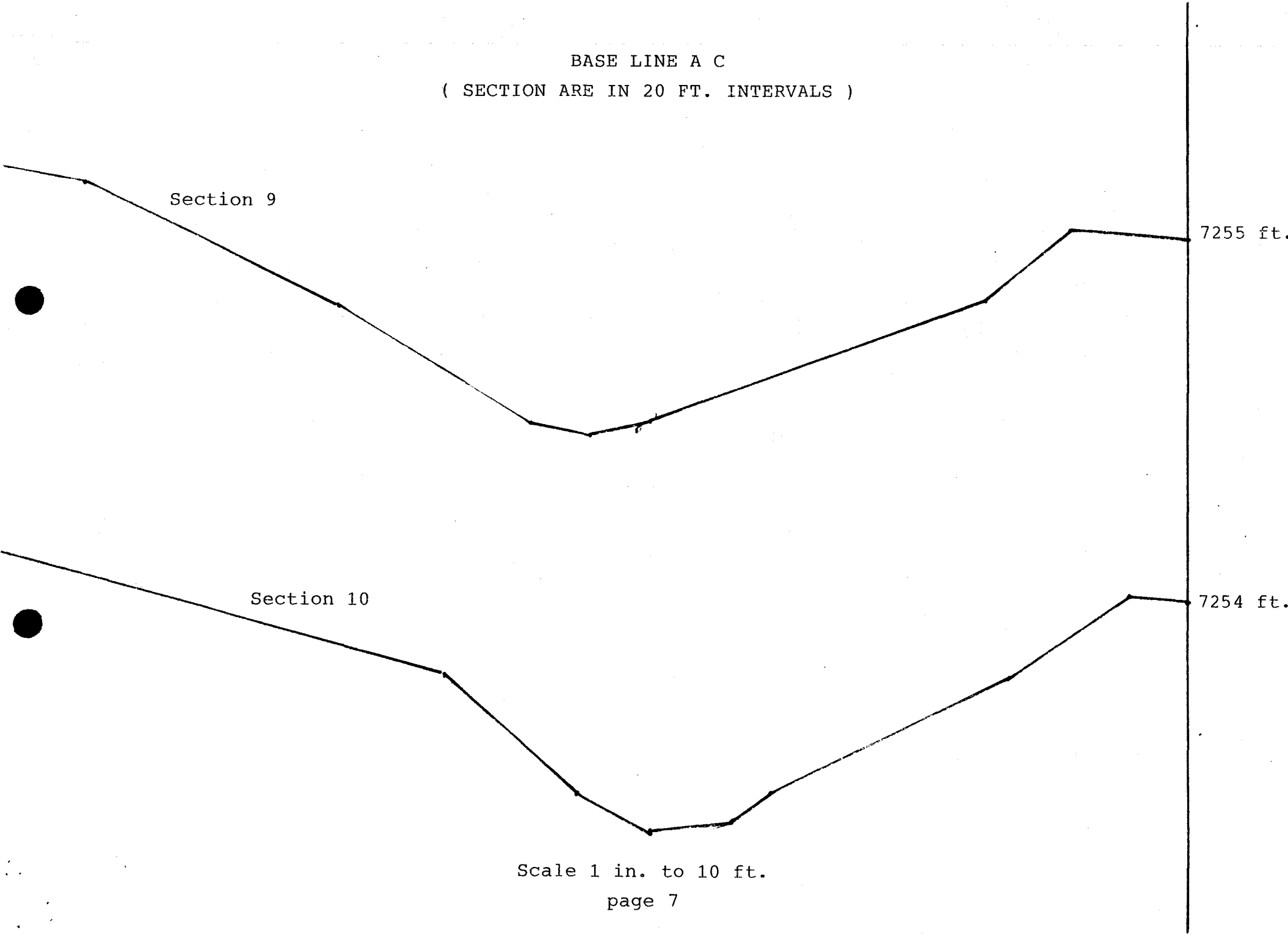

Scale 1 in. to 10 ft.

BASE LINE C D

(SECTION IN 20 FT INTERVALS)

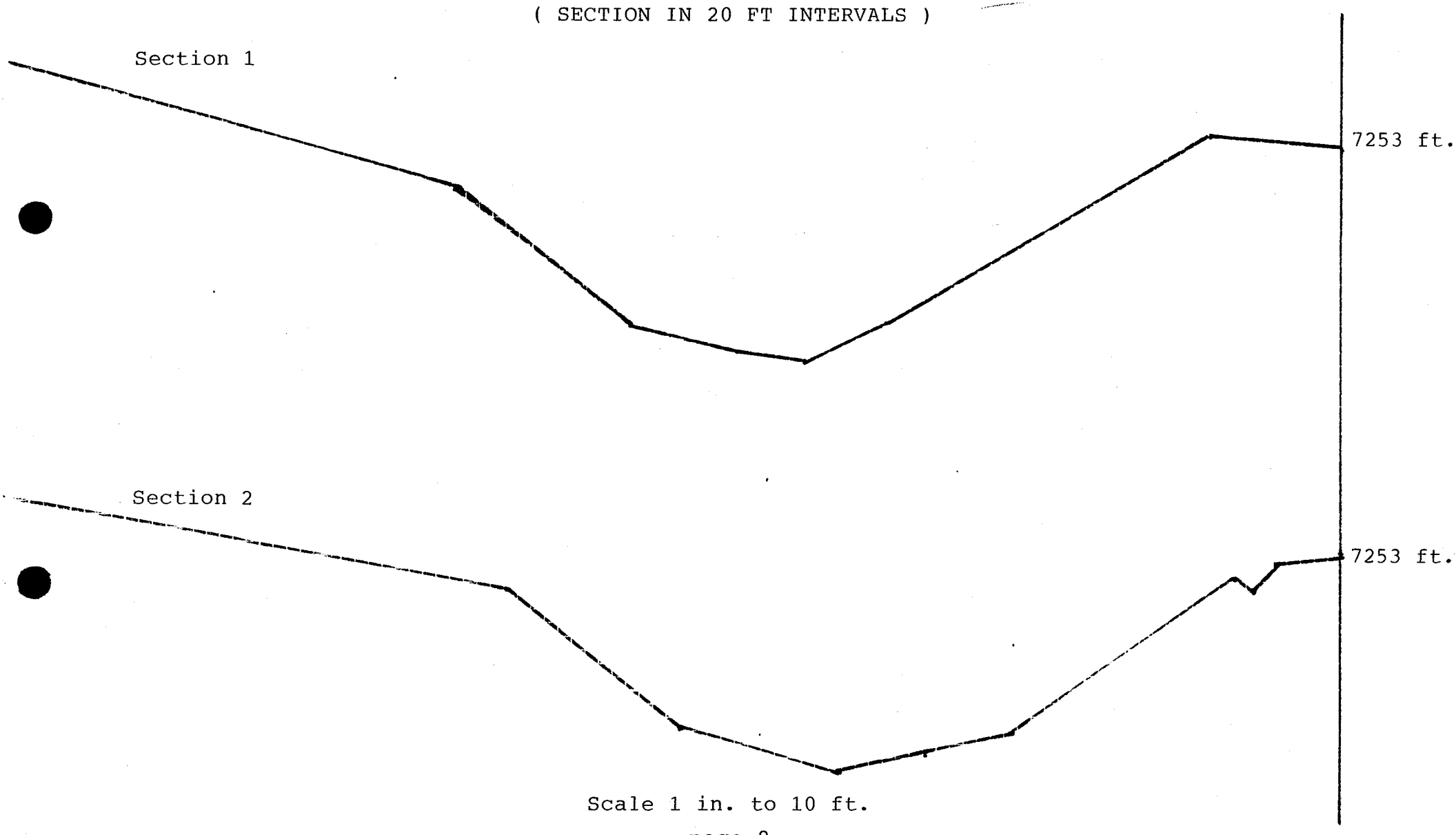

Scale 1 in. to 10 ft.

BASE LINE C D

(SECTION IN 20 FT. INTERVALS)

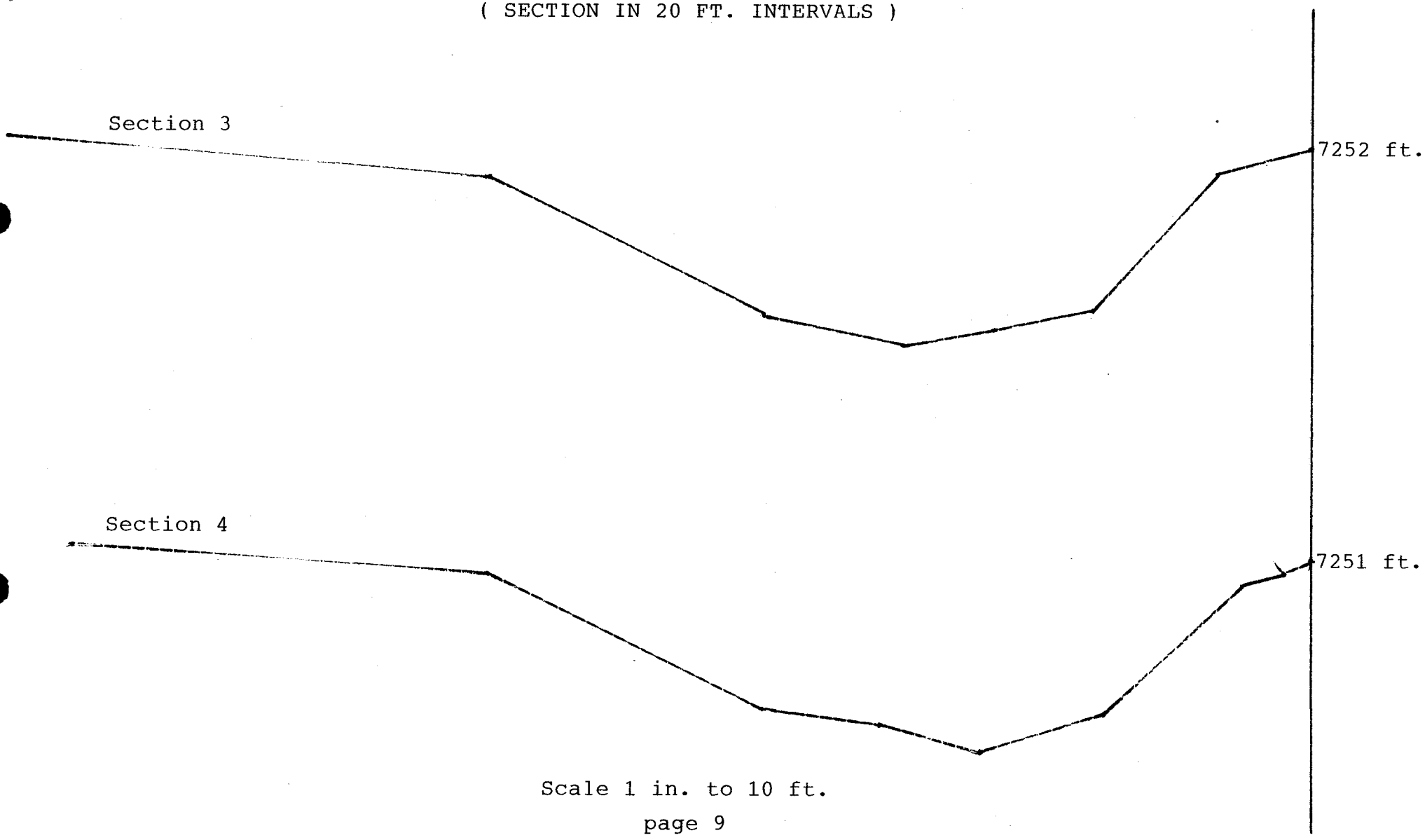

Scale 1 in. to 10 ft.

BASE LINE C D

(SECTIONS IN 20 FT. INTERVALS)

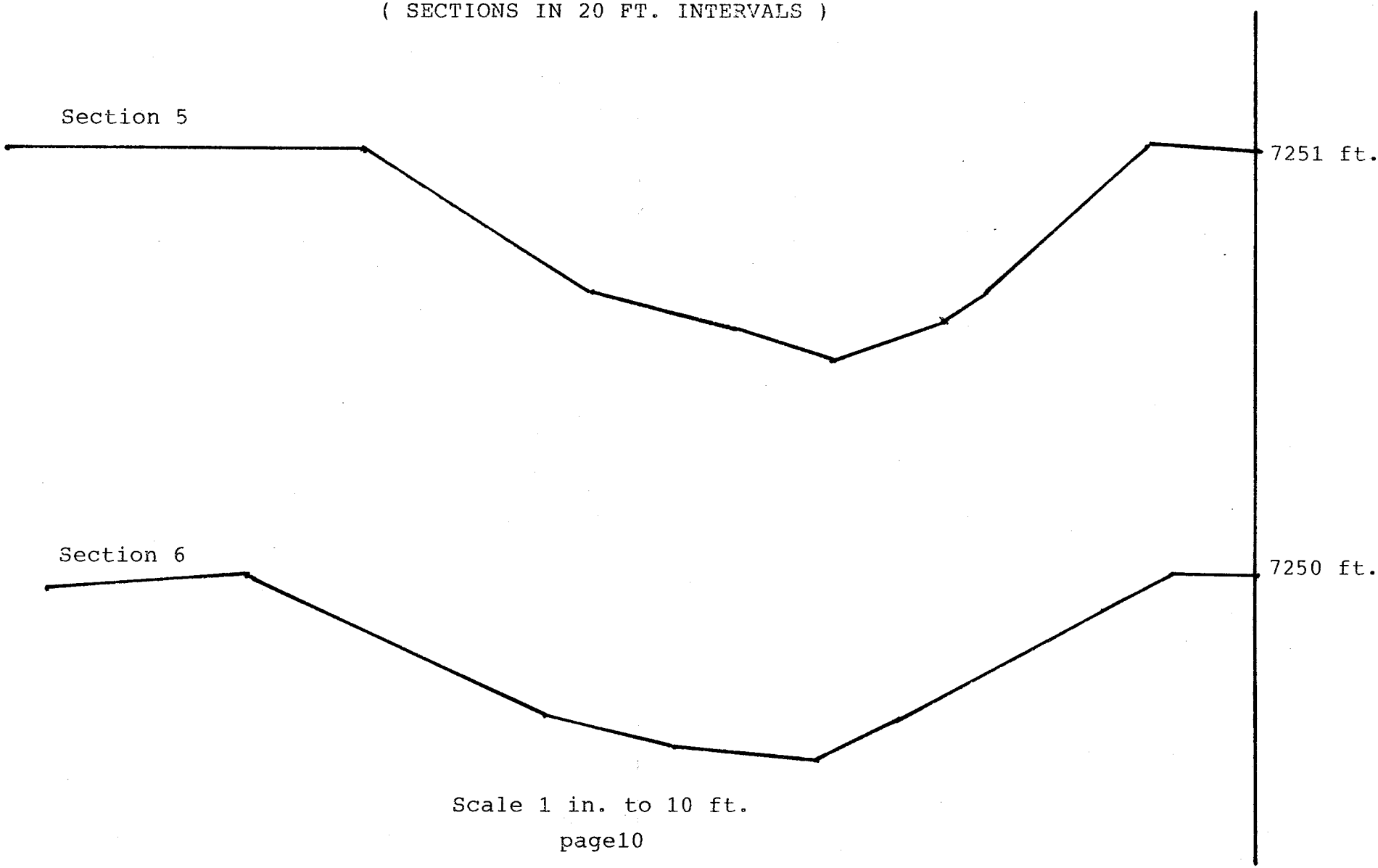

Scale 1 in. to 10 ft.

BASE LINE C D

(SECTION IN 20 FT. INTERVALS)

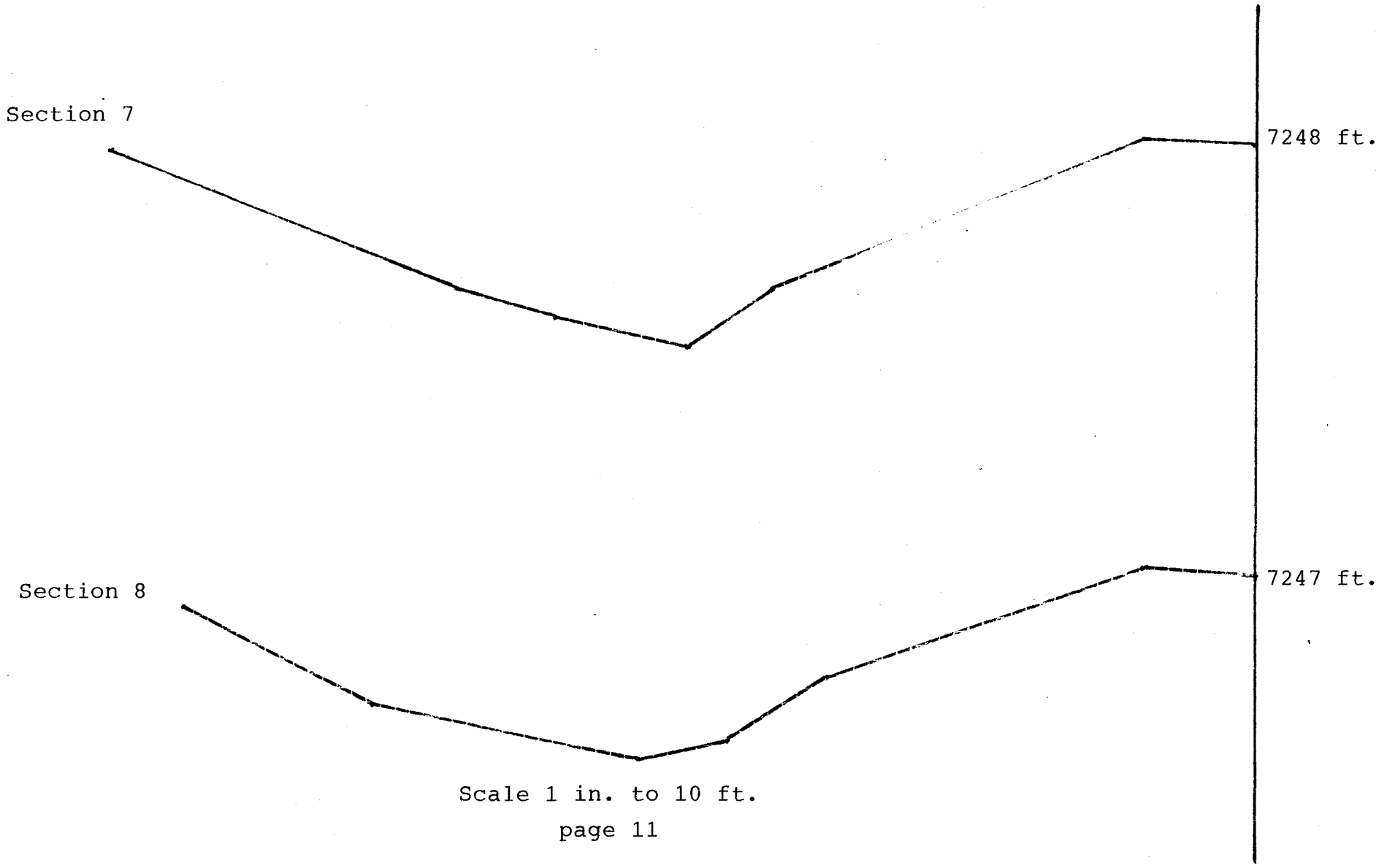

Scale 1 in. to 10 ft.

BASE LINE C D

(SECTION IN 20 FT. INTERVALS)

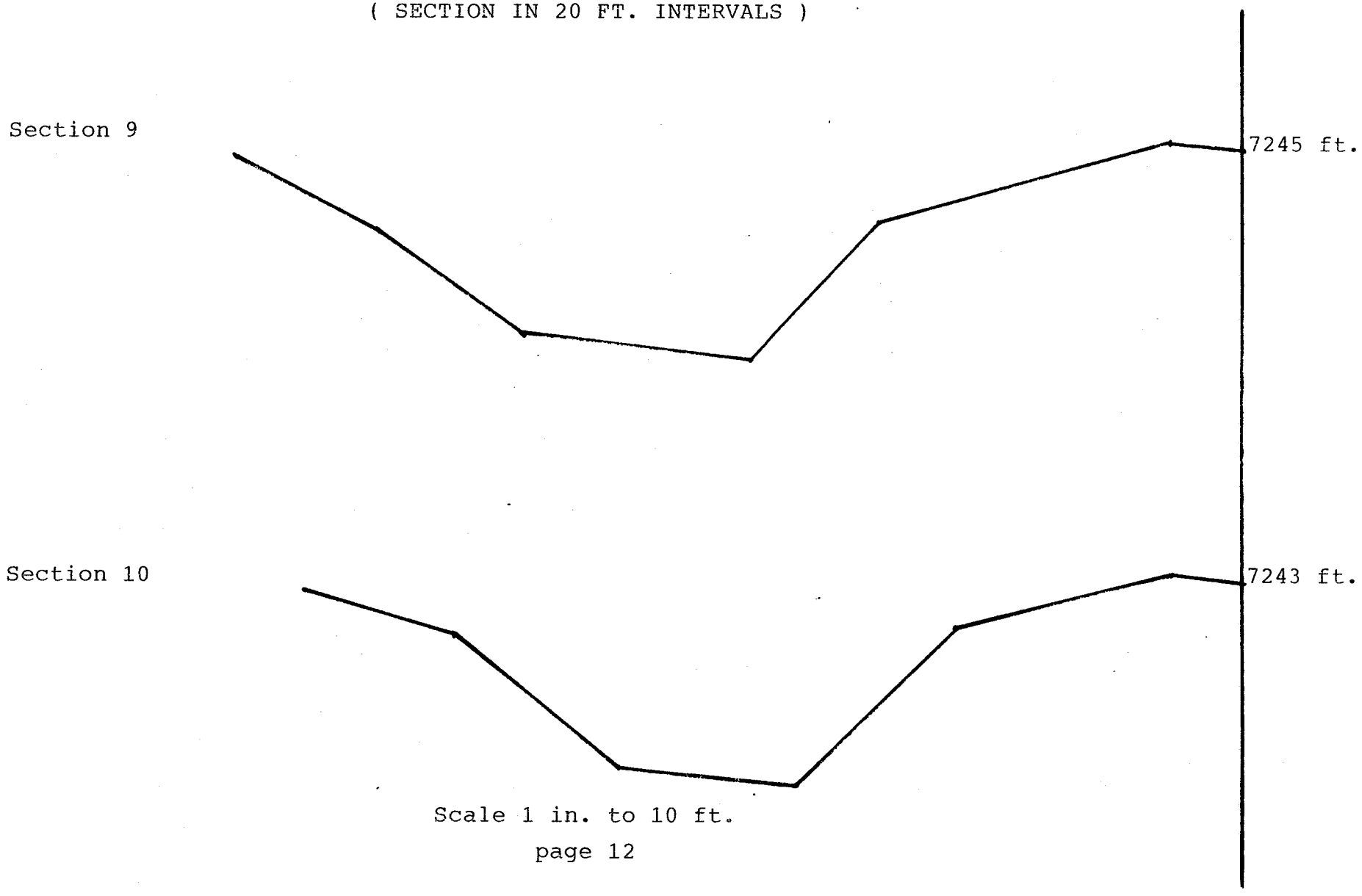

Scale 1 in. to 10 ft.