LEGEND

PROPOSED EXCAVATION LINE

EXISTING GROUND LINE

REGISTERED PROFESSIONAL ENGINEER
NO. 7889
STEVEN E. KOCHEVAR
STATE OF UTAH

STEVEN E. KOCHEVAR NO. 7889 DATE 8/17/93

I CERTIFY THAT I AM A REGISTERED PROFESSIONAL ENGINEER IN THE STATE OF UTAH AND DO ALSO CERTIFY THAT THIS DRAWING/PLAN IS ACCURATE IN DEPICTING THE CROSS SECTIONS OF THE PROPOSED PLAN FOR THE FAN SITE PORTAL TO THE BEST OF MY KNOWLEDGE AND BELIEF.

STATION	PROPOSED EXCAVATION YDS	EXCESS OVERBURDEN
0+00	9.39 YDS^3	9.39 YDS^3
0+50	655.75 YDS^3	355.75 YDS^3 *
1+00	989.00 YDS^3	989.00 YDS^3
TOTAL	1654.147 YDS^3	1354.14 YDS^3 *

* 300 YDS^3 OF EXCAVATED MATERIAL TO BE USED AS BACKFILL OVER PORTAL LINER

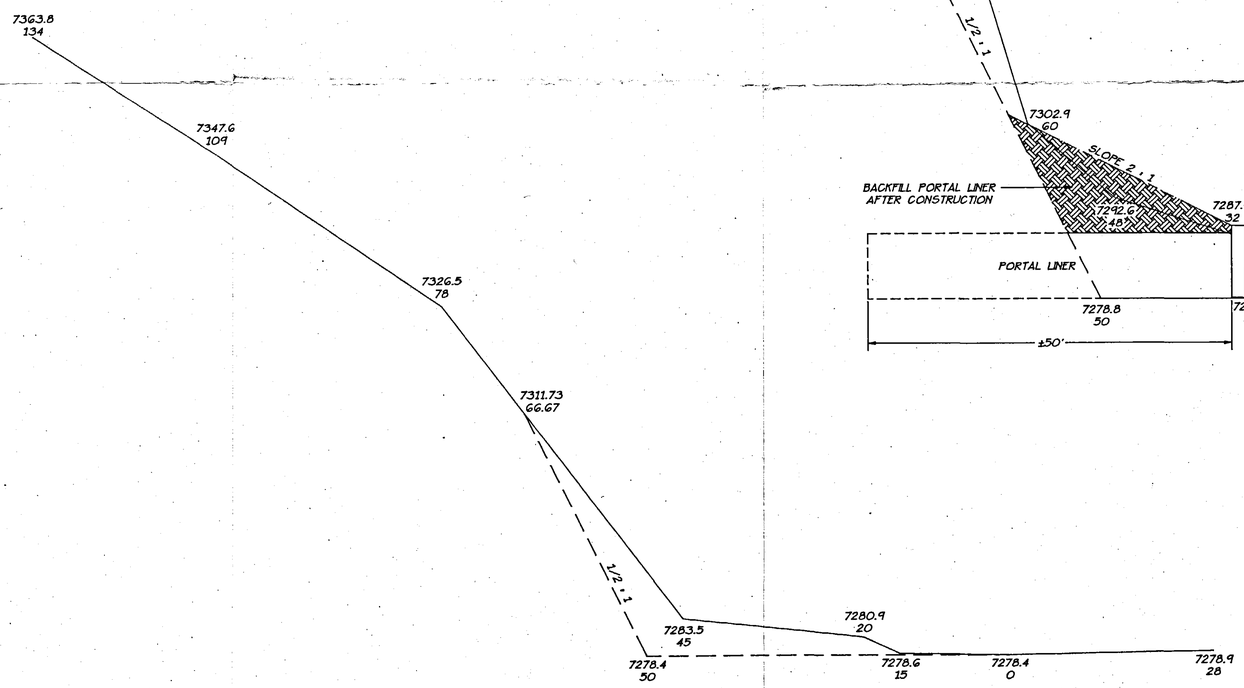

STA. 0+00

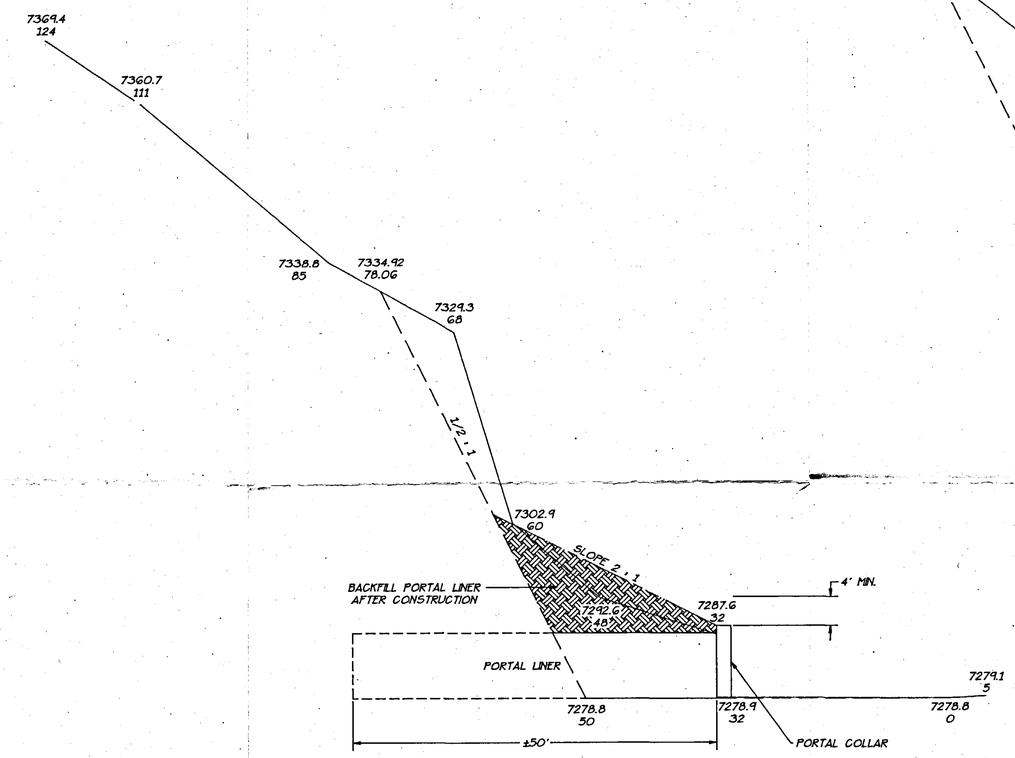

STA. 0+50

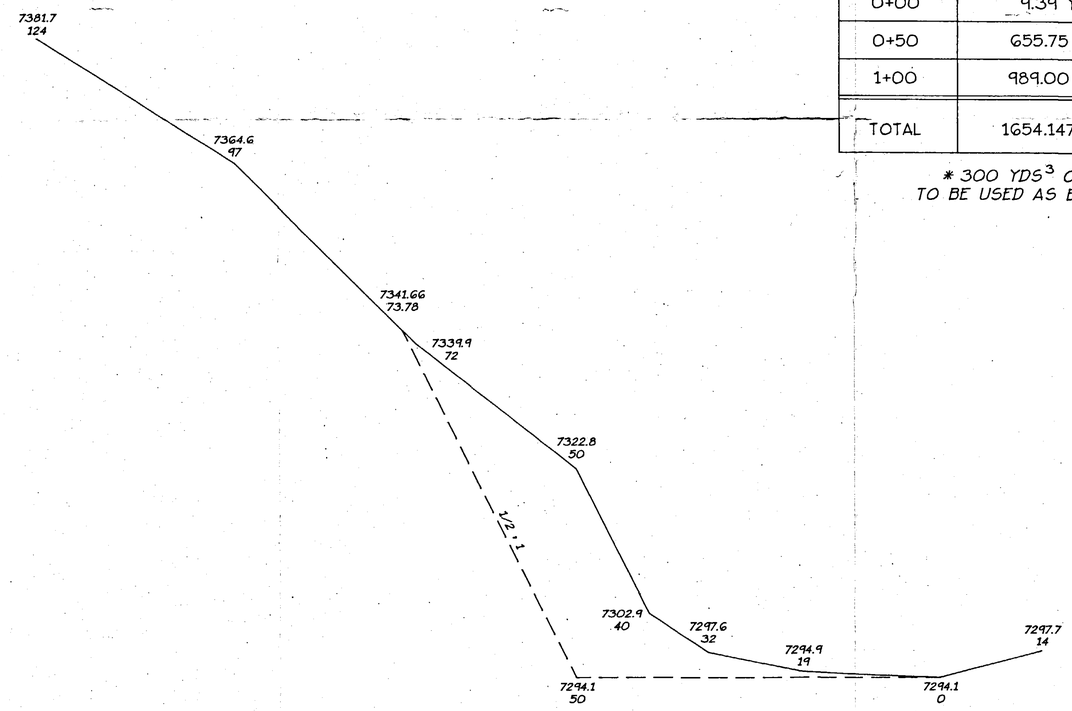

STA. 1+00

RECEIVED
AUG 20 1993
DIVISION OF
OIL, GAS & MINING

RECEIVED
SEP - 7 1993
DIVISION OF OIL
GAS & MINING PRICE UTAH

INCORPORATED
EFFECTIVE:
SEP - 1 1993
UTAH DIVISION OIL, GAS AND MINING

NOTE: SEE FIGURE 3-17 FOR RECLAMATION CROSS SECTIONS

CAD FILE NAME/DISK#: TMAREA1

ENERGY WEST
MINING COMPANY
HUNTINGTON, UTAH 84528

TRAIL MOUNTAIN MINE
FAN SITE PORTAL
CROSS SECTIONS

DRAWN BY: K. LARSEN	TMS1467D	
SCALE: 1"=10'	DRAWING #:	
DATE: MAY 14, 1993	SHEET 1 OF 1	REV.