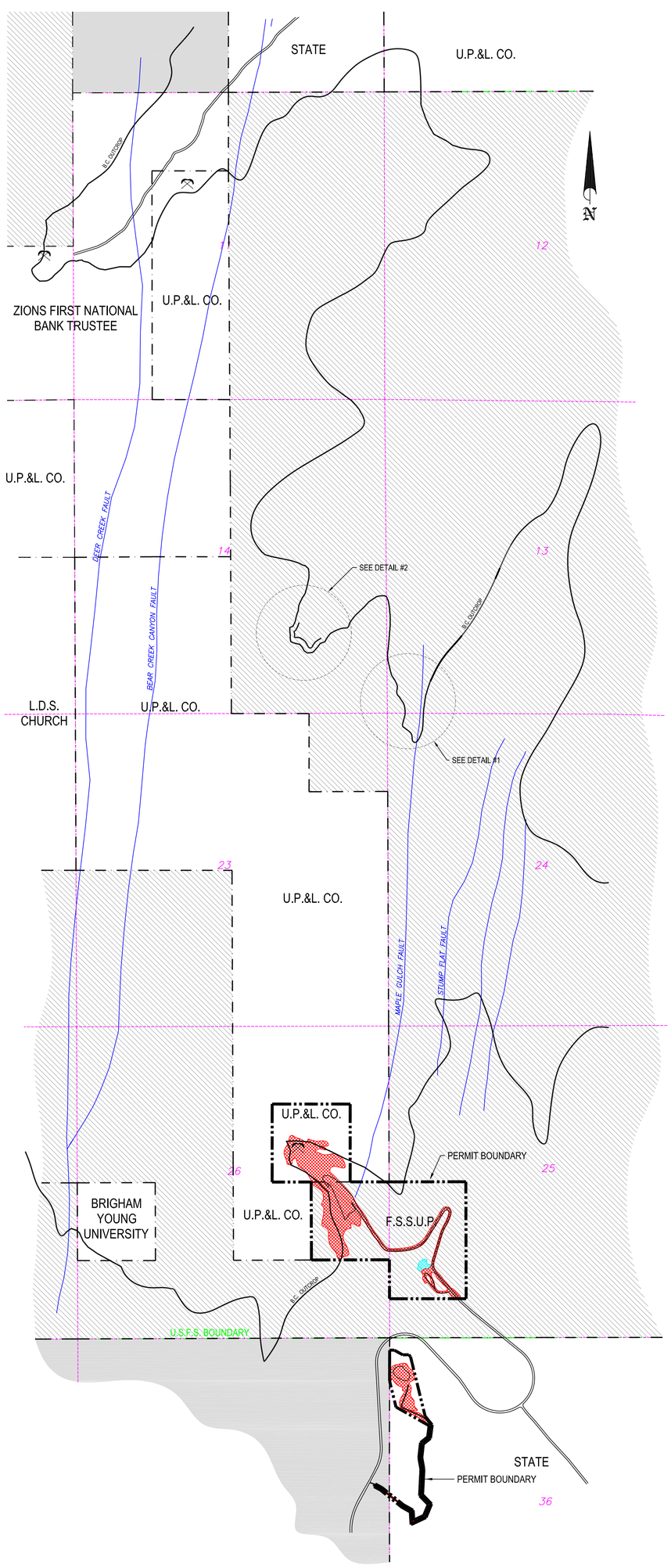

DESERET, BEEHIVE & LITTLE DOVE MINES
Scale: 1"=1000'

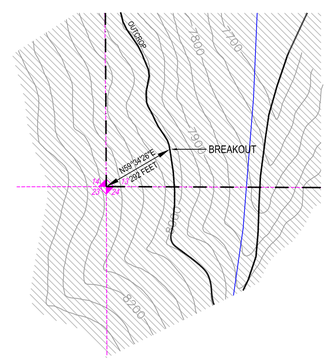

DETAIL #1 - BEEHIVE MINE BREAKOUT
2Oft x 20ft. AREA INCLUDED IN
DISTURBED AREA AND PERMIT BOUNDARY
Scale: 1"=300'

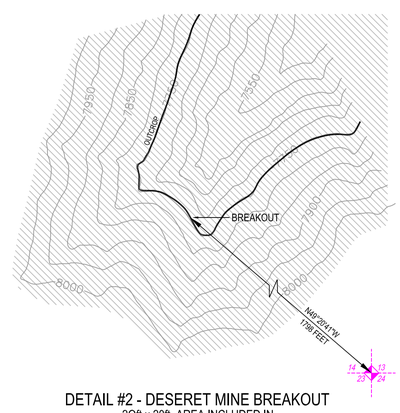

DETAIL #2 - DESERET MINE BREAKOUT
2Oft x 20ft. AREA INCLUDED IN
DISTURBED AREA AND PERMIT BOUNDARY
Scale: 1"=300'

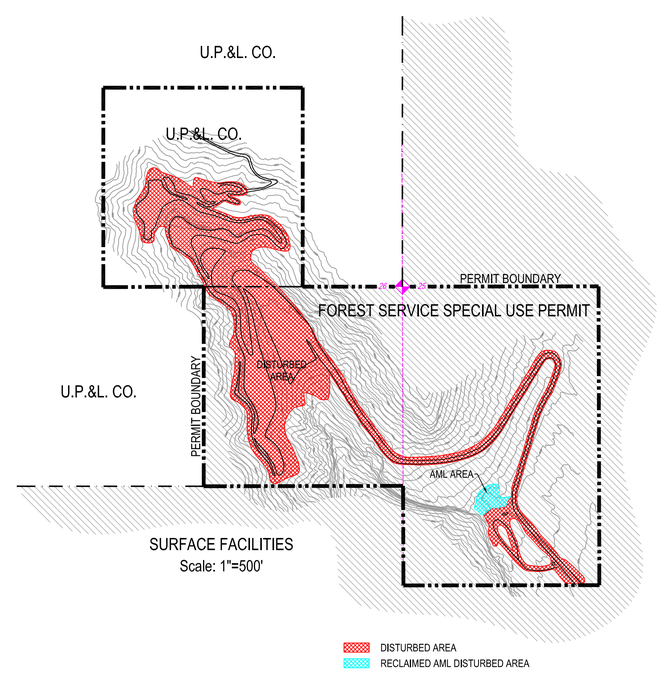

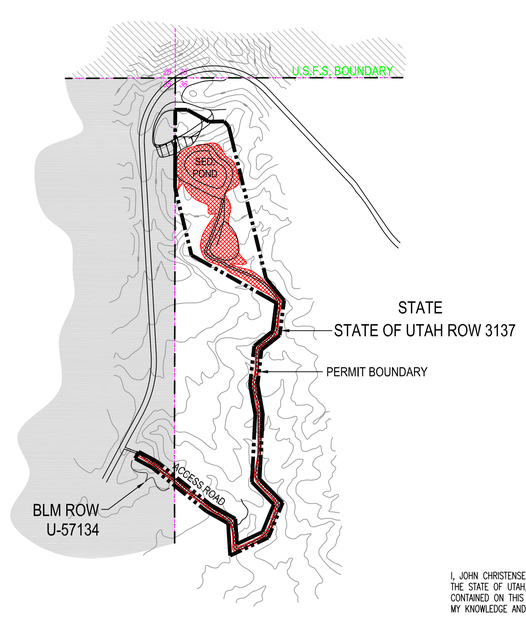

SEDIMENTATION POND
& ACCESS ROAD
Scale: 1"=500'

LICENSED PROFESSIONAL ENGINEER
JOHN CHRISTENSEN
No. 165651
STATE OF UTAH

I, JOHN CHRISTENSEN BEING A REGISTERED PROFESSIONAL ENGINEER IN THE STATE OF UTAH, DO HEREBY CERTIFY THAT THE INFORMATION CONTAINED ON THIS DRAWING IS TRUE AND ACCURATE TO THE BEST OF MY KNOWLEDGE AND BELIEF.

JOHN CHRISTENSEN NO. 165651 — DATE

P:\BLDCKS\signature.bmp
P:\BLDCKS\signature.bmp
P:\BLDCKS\signature.bmp
P:\BLDCKS\signature.bmp
P:\BLDCKS\signature.bmp
P:\BLDCKS\signature.bmp
P:\BLDCKS\signature.bmp
P:\BLDCKS\signature.bmp

1-2

CAD FILE NAME/DISK#: USERS\KJL\DBD\SURFACE-OWNERSHIP-PLATE1-1.DWG

ENERGY WEST
MINING COMPANY
HUNTINGTON, UTAH 84528

DES-BEE-DOVE MINES
SURFACE OWNERSHIP MAP
OF THE PERMIT AREA

DRAWN BY: K. LARSEN	CE-10537-DS	
SCALE: AS NOTED	DRAWING #:	
DATE: FEBRUARY 12, 2001	SHEET 1 OF 1	REV. ___

LEGEND

- DES-BEE-DOVE MINES PERMIT BOUNDARY
- SURFACE OWNERSHIP PROPERTY BOUNDARY
- COAL OUTCROP
- ROADS
- FAULTS (DASHED WHERE INFERRED)
- U.S. NATIONAL FOREST
- NATIONAL RESOURCE LAND

NOTE:
REVISION SUPERSEDES DRAWING
DATED JANUARY 23. 1998