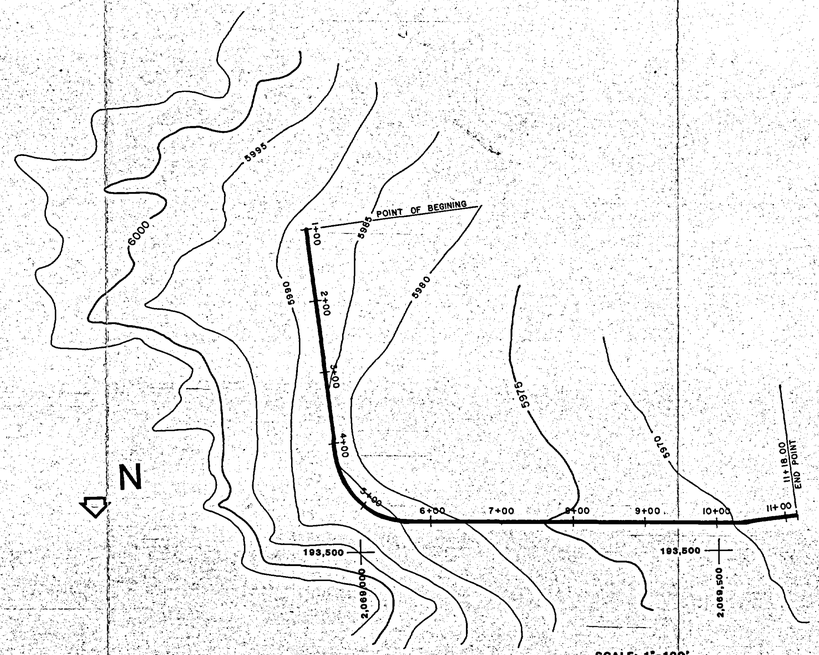

REVISED TOPOGRAPHY

SCALE: 1"-100'

CONSOLIDATION COAL COMPANY
WESTERN REGION
#2 INVERNESS DRIVE EAST - ENGLEWOOD, COLO. 80112

PLANT SITE DIVERSION DITCH

PROPOSED PLAN AND PROFILE

TYPICAL SECTION

SCALE		MINE EMERY	MAP FILE #
DRAWN BY	APP'D BY MJD	DATE 8/28/81	
COUNTY EMERY/SEVIER	TOWNSHIP T22S	RANGE R6E	PLATE 15-10
REVISED	REVISED	REVISED	

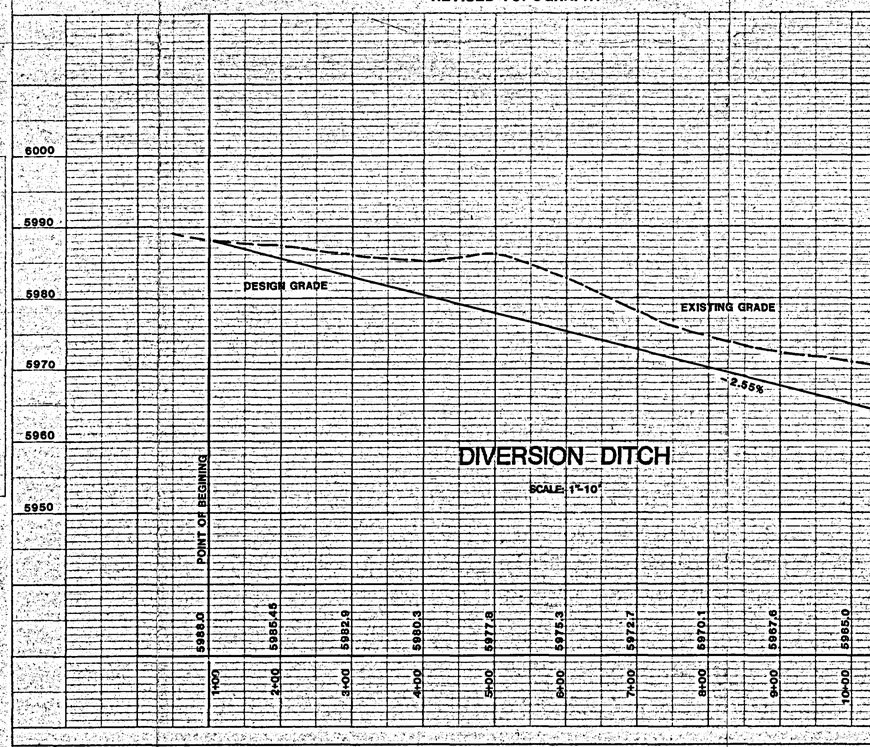

DIVERSION DITCH

SCALE: 1"-10'

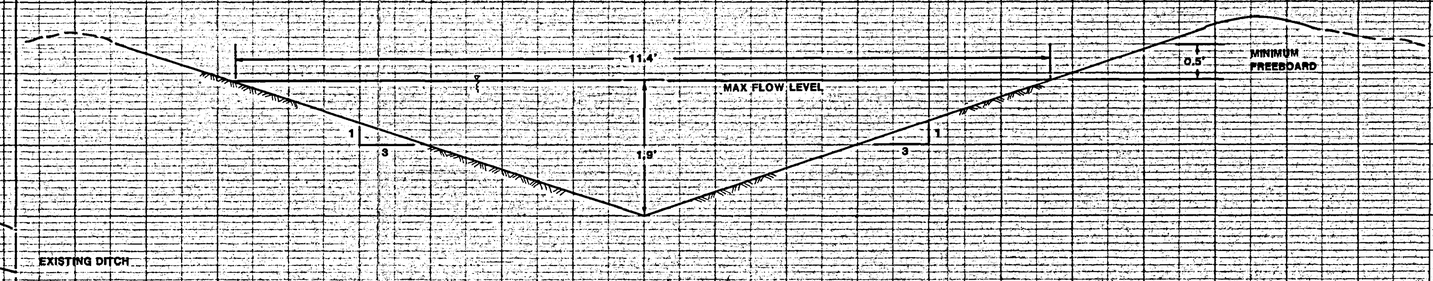

TYPICAL SECTION

SCALE: 1"-10'

I, Kent A. Seaton, registered engineer, certify that these plans are true and correct to the best of my knowledge.

Signature Kent A. Seaton Date 8/28/81

KENT A. SEATON REGISTERED 16806 PROFESSIONAL ENGINEER STATE OF COLORADO

PLATE 1 - PLAN PROFILE
CLEARPRINT MARK (NO. 5 FILM)
NO TOWN