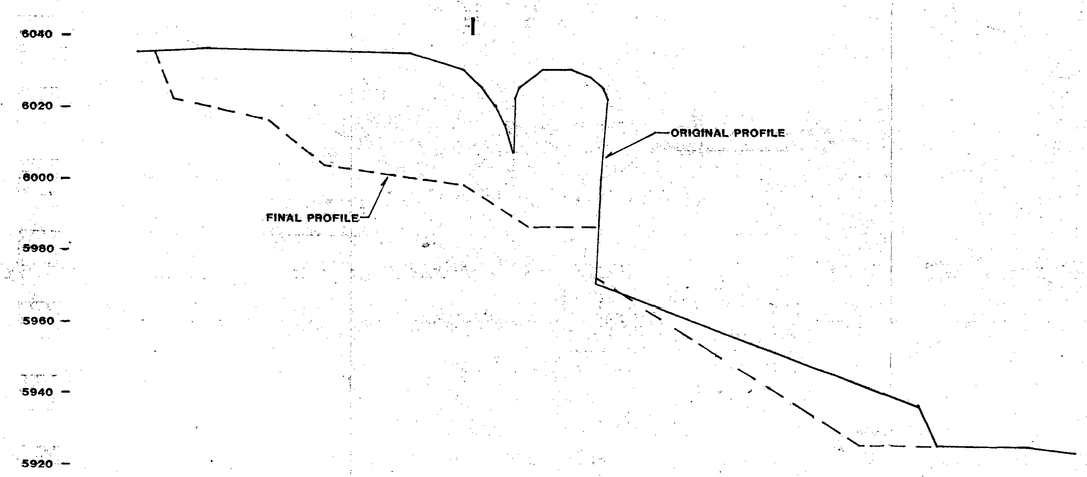

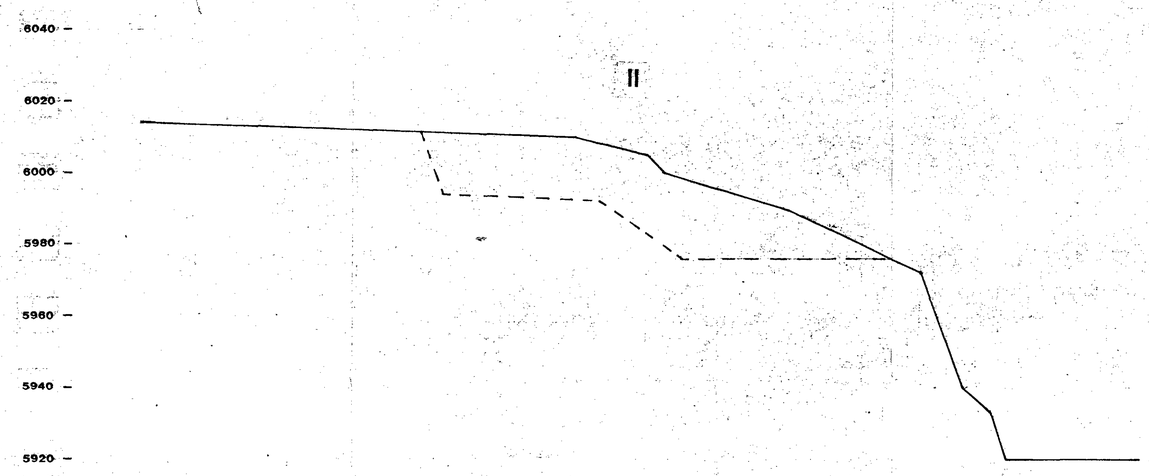

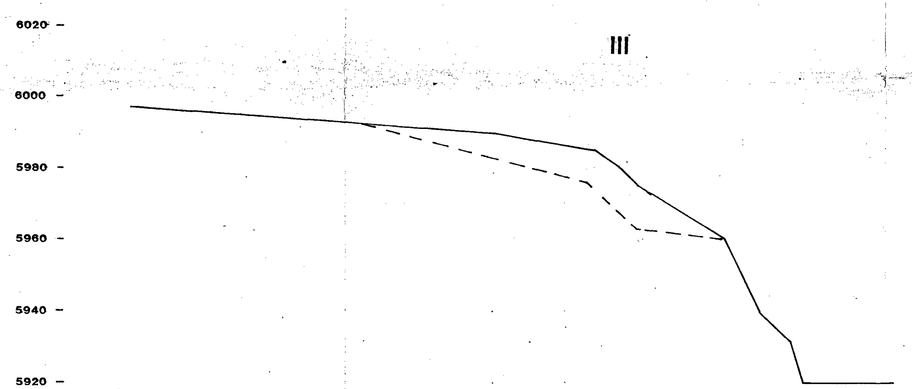

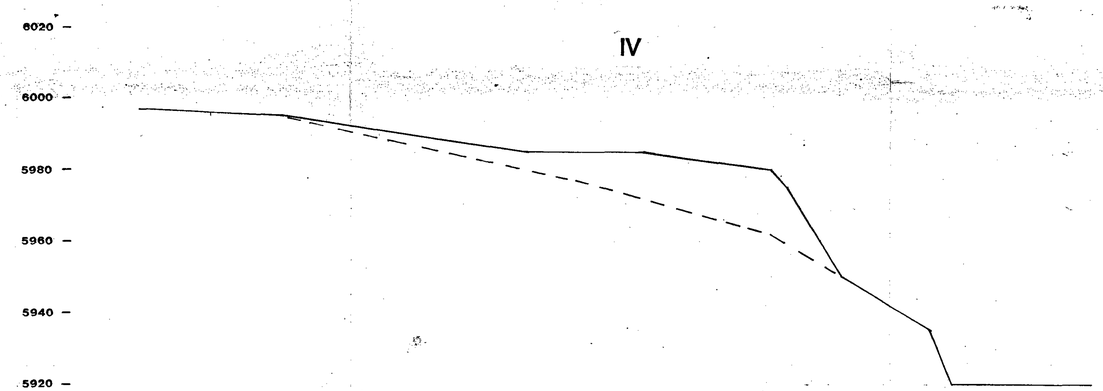

CONSOLIDATION COAL COMPANY
WESTERN REGION
#2 INVERNESS DRIVE EAST – ENGLEWOOD, COLO. 80112

BORROW AREA CROSS SECTIONS

SCALE 1"=20'		MINE EMERY	MAP FILE #
DRAWN BY	APP'D BY	DATE 1/12/82	
COUNTY	TOWNSHIP	RANGE	PLATE
REVISED	REVISED	REVISED	