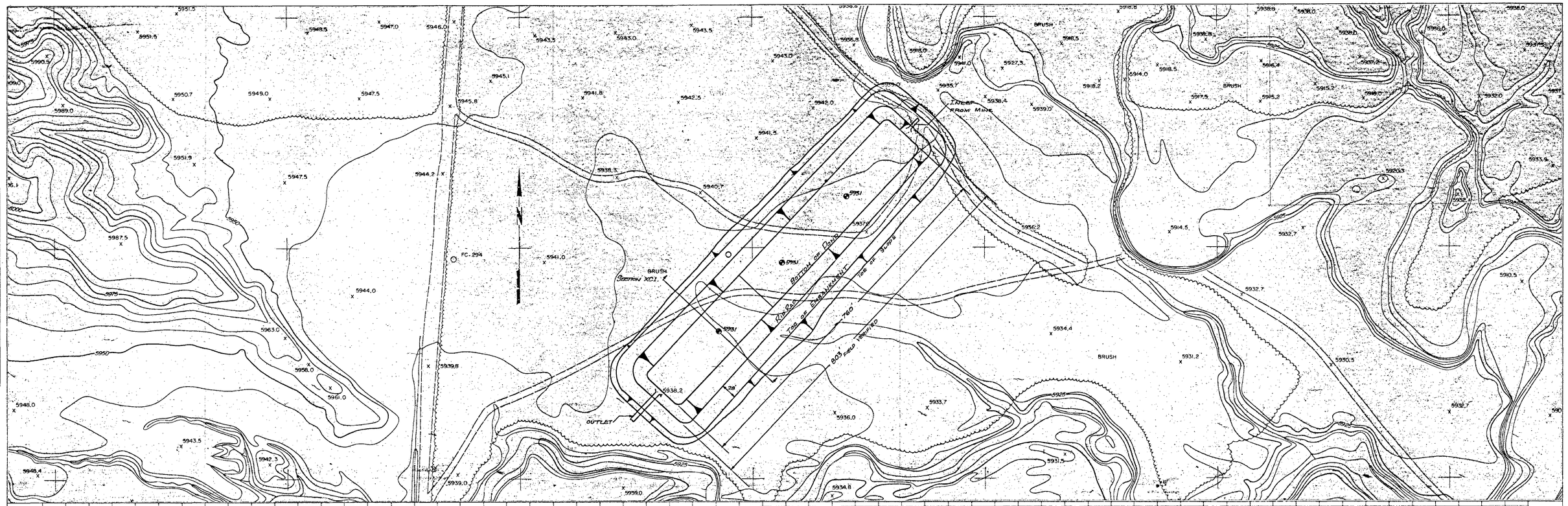

PLAN
NOTE BOOK | SURVEYED | PLOTTED | ALIGNMENT CHECKED | BY OF MAT CHECKED | No. | BY | DATE

PROFILE
NOTE BOOK | SURVEYED | PLOTTED | GRADES CHECKED | B.M.'S NOTED | STRUCTURE LOCATIONS CHECKED | No. | BY | DATE



MAIN SEDIMENTATION POND OUTLET

N.T.S.

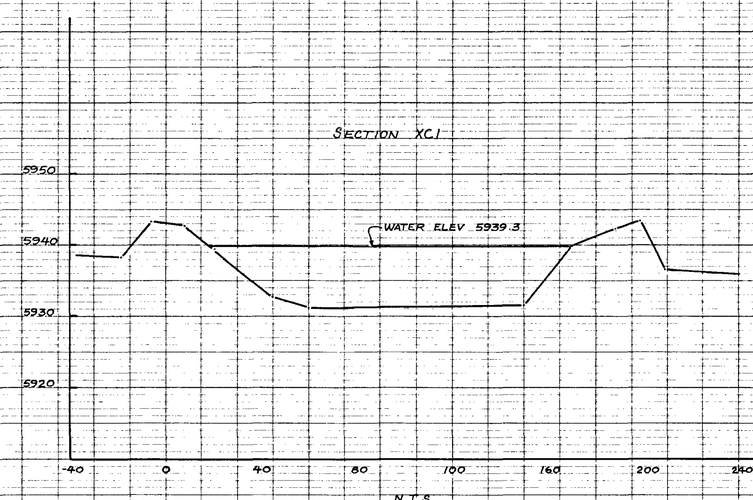

CONSOLIDATION COAL COMPANY
WESTERN REGION
#2 INVERNESS DRIVE EAST - ENGLEWOOD, COLO. 80112

MINE DISCHARGE

SEDIMENTATION POND NO. 1

SCALE N.T.S.		MINE EMERY	MAP FILE #
DRAWN BY R.H.K.	APP'D BY	DATE Oct 4, 1983	
COUNTY	TOWNSHIP	RANGE	
REVISED	REVISED	REVISED	PLATE 13-5A