DRAWN BY	D. J.R.	CHECKED BY	TWD	11-27-78
	11-15-78	APPROVED BY	MJT	11-27-78

DRAWING NUMBER RM78-669-E2

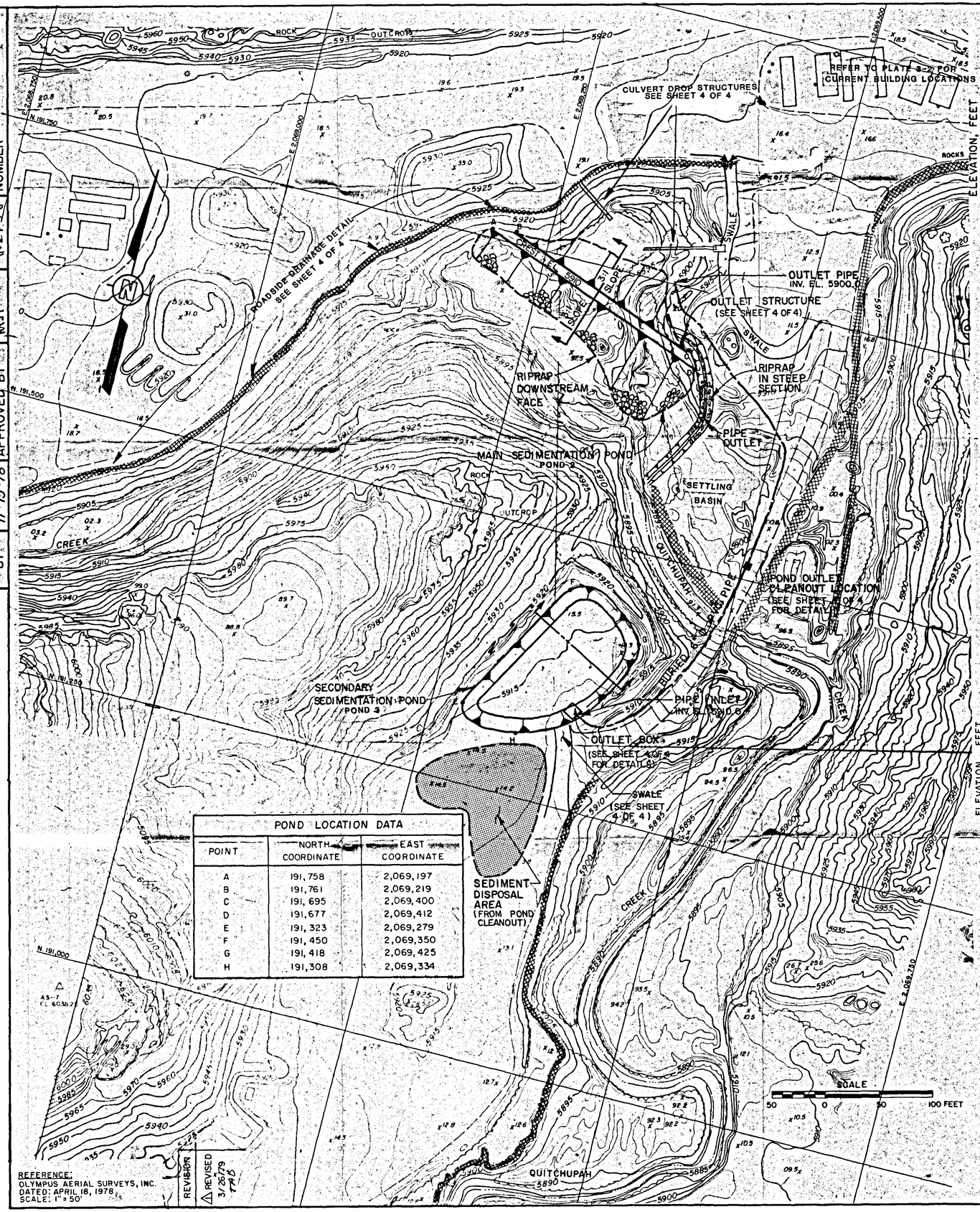

POINT	NORTH COORDINATE	EAST COORDINATE
A	191,758	2,069,197
B	191,761	2,069,219
C	191,695	2,069,400
D	191,677	2,069,412
E	191,323	2,069,279
F	191,450	2,069,350
G	191,418	2,069,425
H	191,308	2,069,334

POND LOCATION DATA

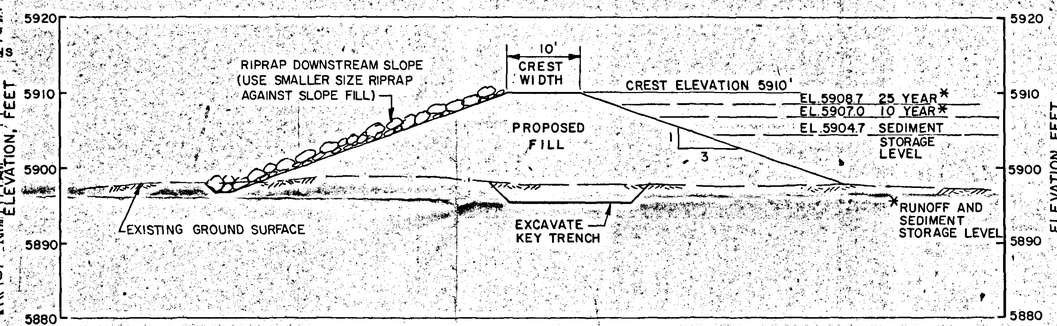

SECTION THROUGH MAIN POND

SCALE 10 0 10 20 FEET



SECTION THROUGH SECONDARY POND

SCALE 10 0 10 20 FEET

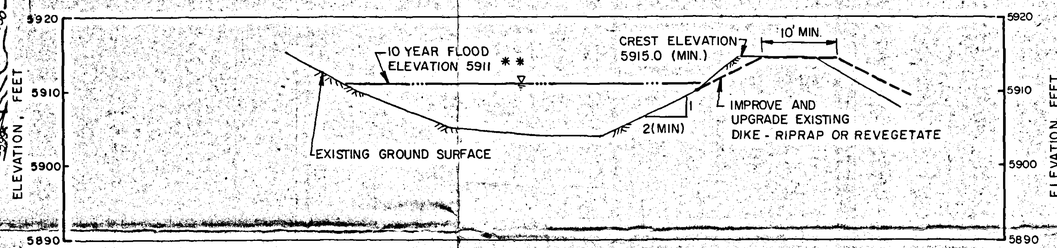

** FLOOD ELEVATION IN QUITCHUPAH CREEK IN VICINITY OF IMPROVED DIKE.

SECTION THROUGH IMPROVED DIKE

(SEE SHEET 2 OF 4 FOR CROSS-SECTION LOCATION)

SCALE 10 0 10 20 FEET

SHEET 3 OF 4

SEDIMENTATION PONDS
PLANS AND SECTIONS

RECEIVED MAY 2 1988 DIVISION OF OIL, GAS & MINING

PREPARED FOR

CONSOLIDATION COAL COMPANY

ENGLEWOOD, COLORADO

PLATE 13-4

D'APPOLONIA

REVISED 4/18/88

REFERENCE:
OLYMPUS AERIAL SURVEYS, INC.
DATED: APRIL 18, 1978
SCALE: 1" = 50'

REVISION	
△ REVISED 3/26/79	TMB