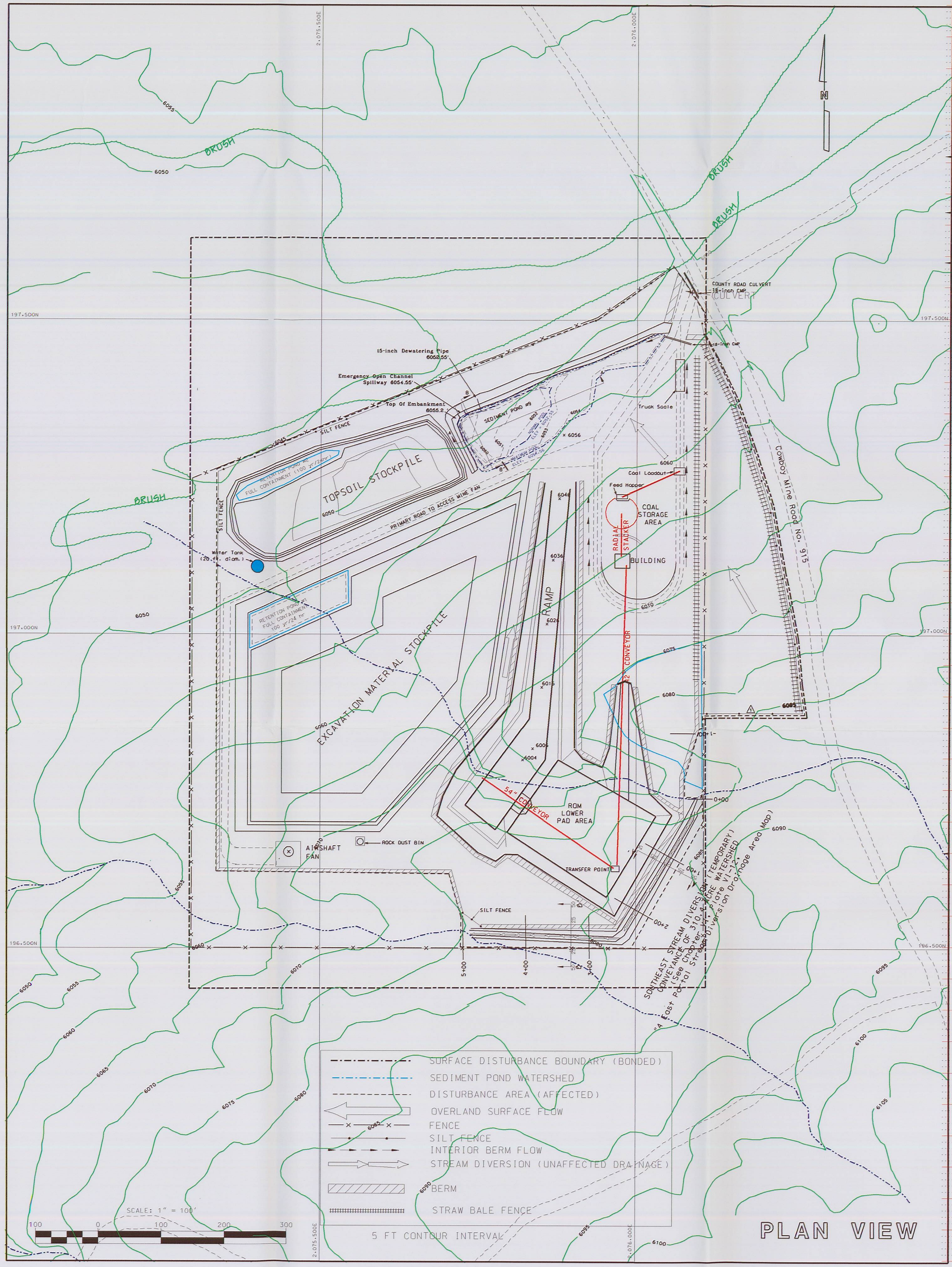


PLAN VIEW

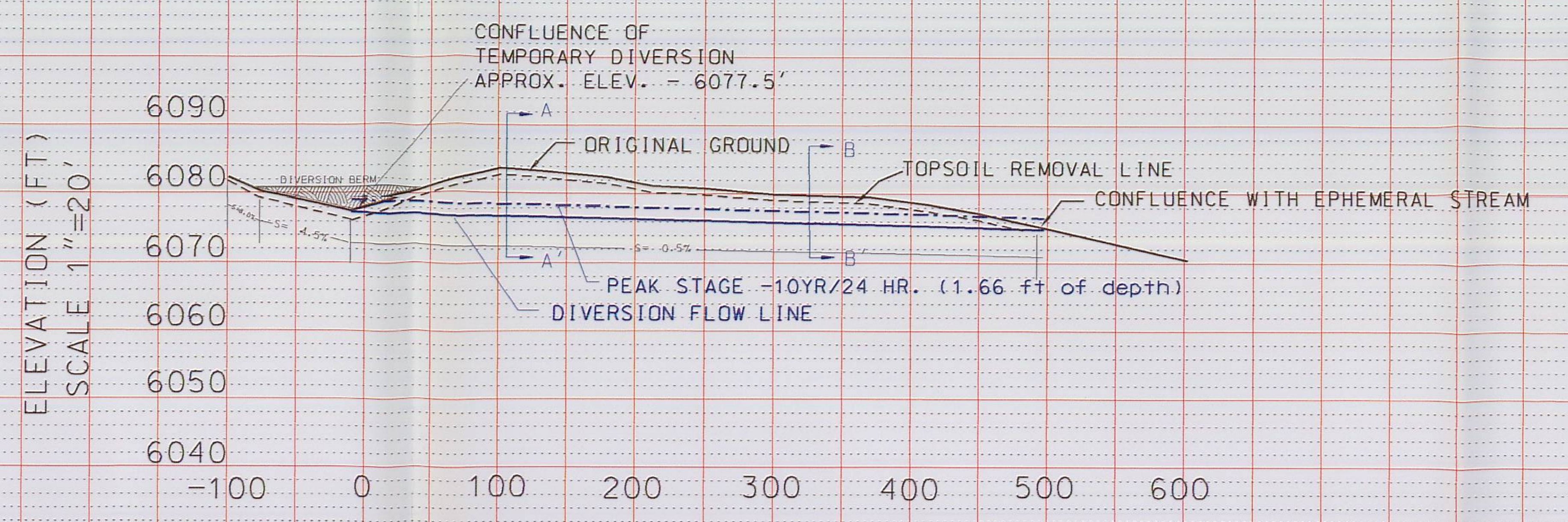


DISTANCE (FT)
SCALE 1"=100'
TEMPORARY STREAM DIVERSION PROFILE

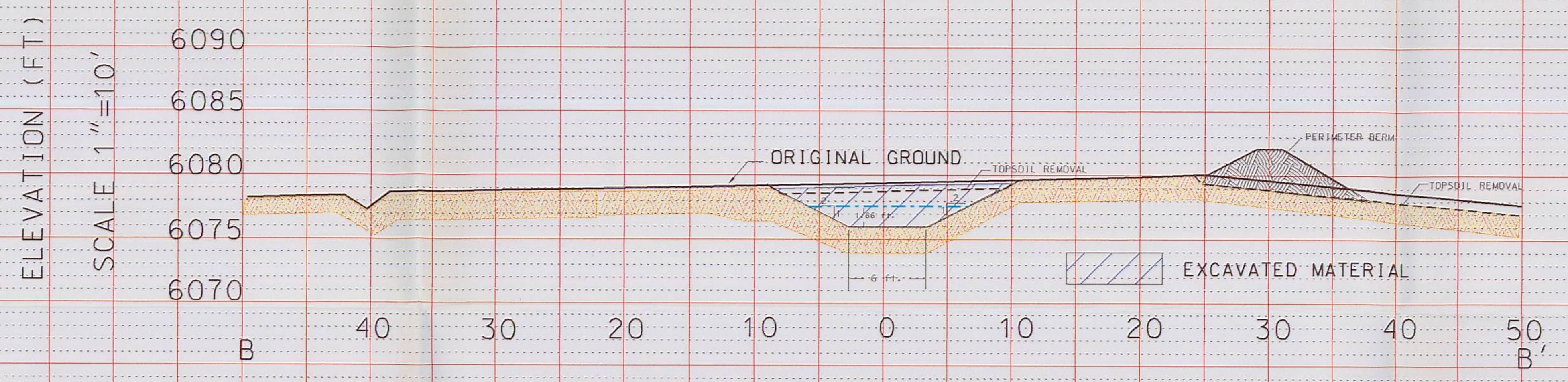


DISTANCE (FT)
SCALE 1"=10'
TEMPORARY STREAM DIVERSION
CROSS SECTION B - B'

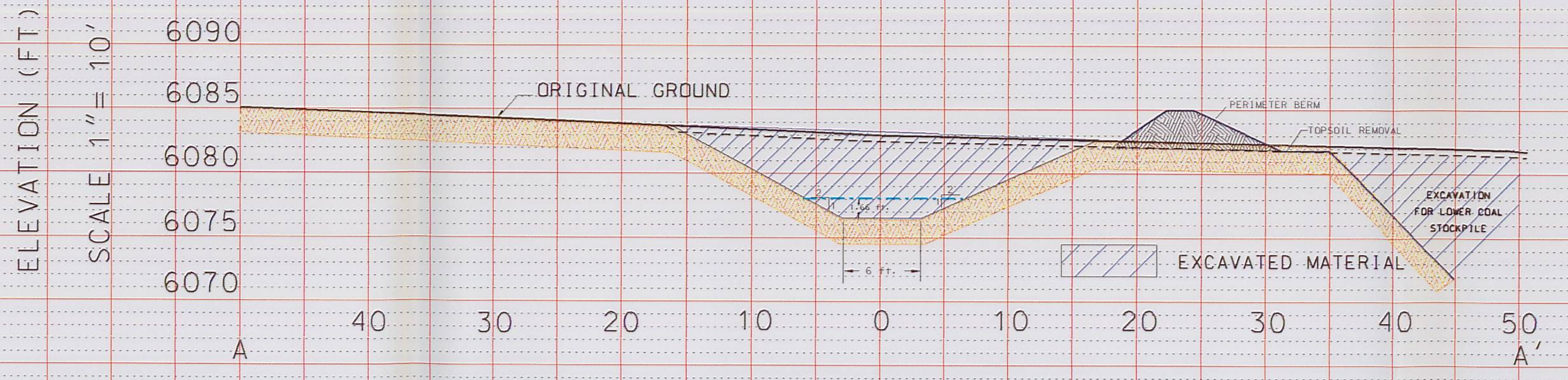


DISTANCE (FT)
SCALE 1"=10'
TEMPORARY STREAM DIVERSION
CROSS SECTION A - A'

| REV. | DATE | BY | COMMENTS |
|---|---|---|---|
| 1 | 4/03 | TDK | ADD 1.45 AC. FOR SURFACE DISTURBANCE & AMEND TOPSOIL STOCKPILE, BOXCUT, POND CONFIGURATION |

**CONSOLIDATION COAL COMPANY**
SESSER ENGINEERING
P.O. BOX 566, SESSER, IL 62884

4 EAST PORTAL
PROFILE & CROSS SECTIONS
TEMPORARY STREAM DIVERSION

| | | | |
|---|---|---|---|
| MINE | EMERY MINE | DATE | 10-16-02 |
| CHKD. | TDK | SCALE | AS NOTED |
| APPD. | | DRAWING NO. | FILE |
| DRAWN | TDK SHEET 1 OF 1 | PLATE VI-21 | emhydro.dgn |

4-7-03