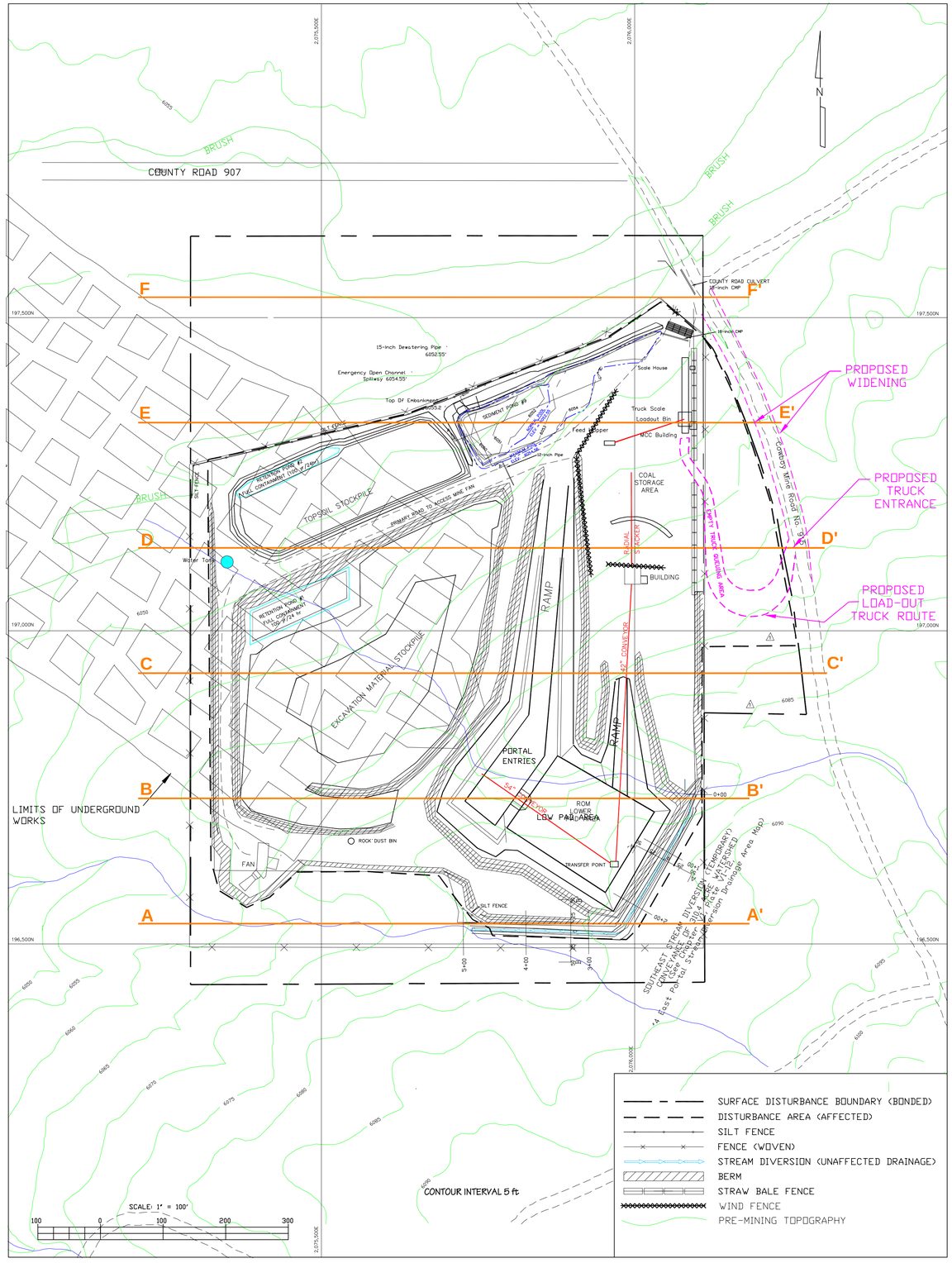

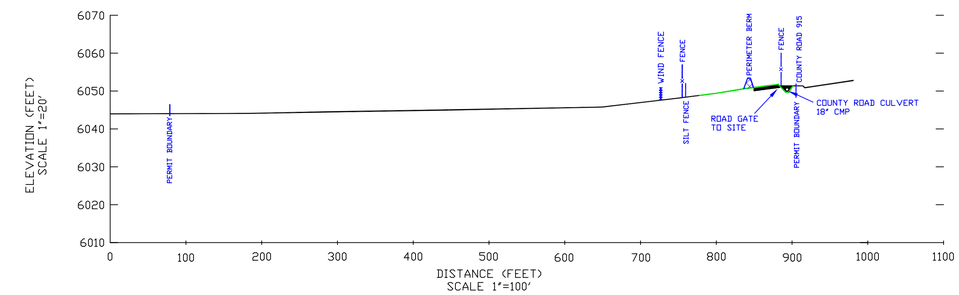

SECTION F-F'

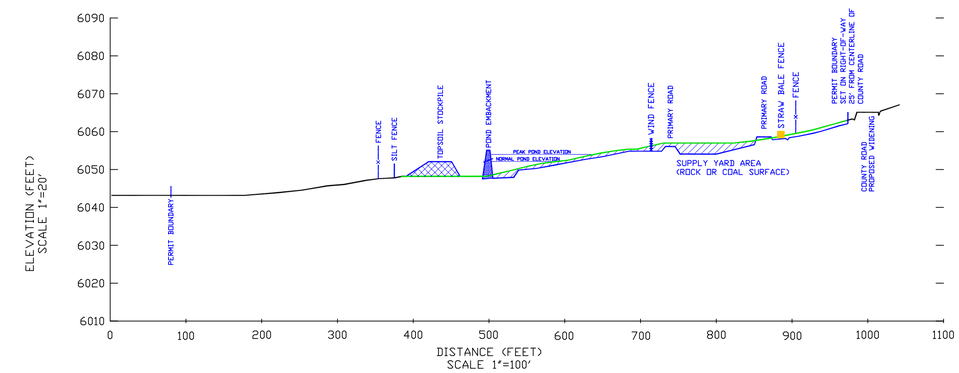

SECTION E-E'

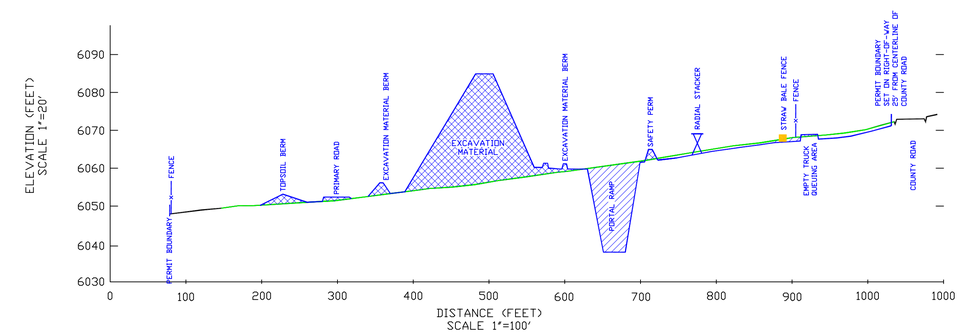

SECTION D-D'

FILL MATERIAL
EXCAVATED MATERIAL

PRE-MINING TOPOGRAPHY
MINING OPERATION TOPOGRAPHY
POST-MINING TOPOGRAPHY

REV.	DATE	COMMENTS
1	8/03	ADD 15 AC. OF PERMIT AREA OF WHICH 10 AC. IS SURFACE DISTURBED AMEND 4th EAST PORTAL CONFIGURATION & STRUCTURES WITH AS-BUILT DRAWING

CONSOLIDATION COAL COMPANY
SESSER ENGINEERING
P.O. BOX 566, SESSER, IL 62884

4 EAST PORTAL PLAN AND CROSS SECTIONS

MINE EMERY MINE	DATE 10-16-02 REV. 9-08-03
CHKD. TDK	SCALE AS NOTED
APPD.	DRAWING NO. FILE
DRAWN TDK SHEET 1 OF 2	PLATE IV-3b PlanCrossSection.dwg