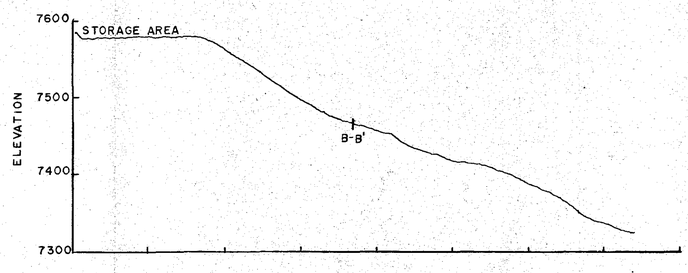

EXISTING GROUND CROSS SECTION A-A'

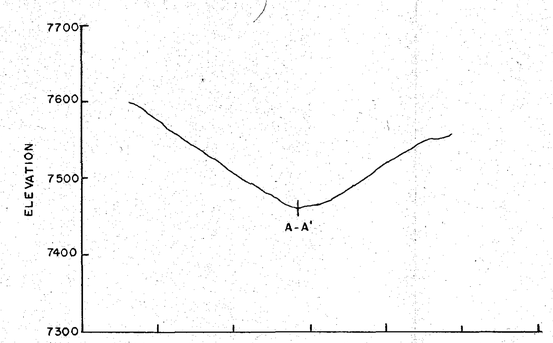

EXISTING GROUND CROSS SECTION B-B'

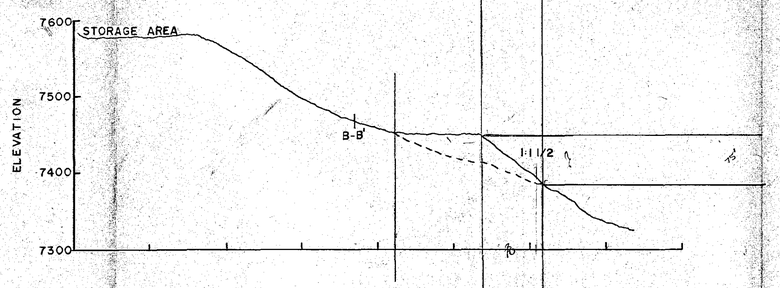

END OF MINING CROSS SECTION A-A'

Comments
1- See x-section of disposal
in fine year increments
2. Appropriate scale 1"=10' minimum
scale.
3. See x-sections across fill
to 50' 100' 150' 200' 225
tips?
4. Has any material been disposed
on canyon since date of map
5. Certify accuracy on map
6. Prepared by a professional
engineer

DRAWN BY	L.A. EAMES
CHECK BY	
CORRECT	

DATE	REVISION	BY	CHK.

DEPARTMENT OF MINING & EXPLORATION

DES-BEE-DOVE MINES

EMERY COUNTY, UTAH

DISPOSAL SITE CROSS SECTIONS

UTAH POWER & LIGHT COMPANY

SALT LAKE CITY, UTAH

SCALE
VERTICAL 1"=100'
HORIZONTAL 1"=100'

DATE JUNE 18, 1980

Drawing No.: CM-10300-DS