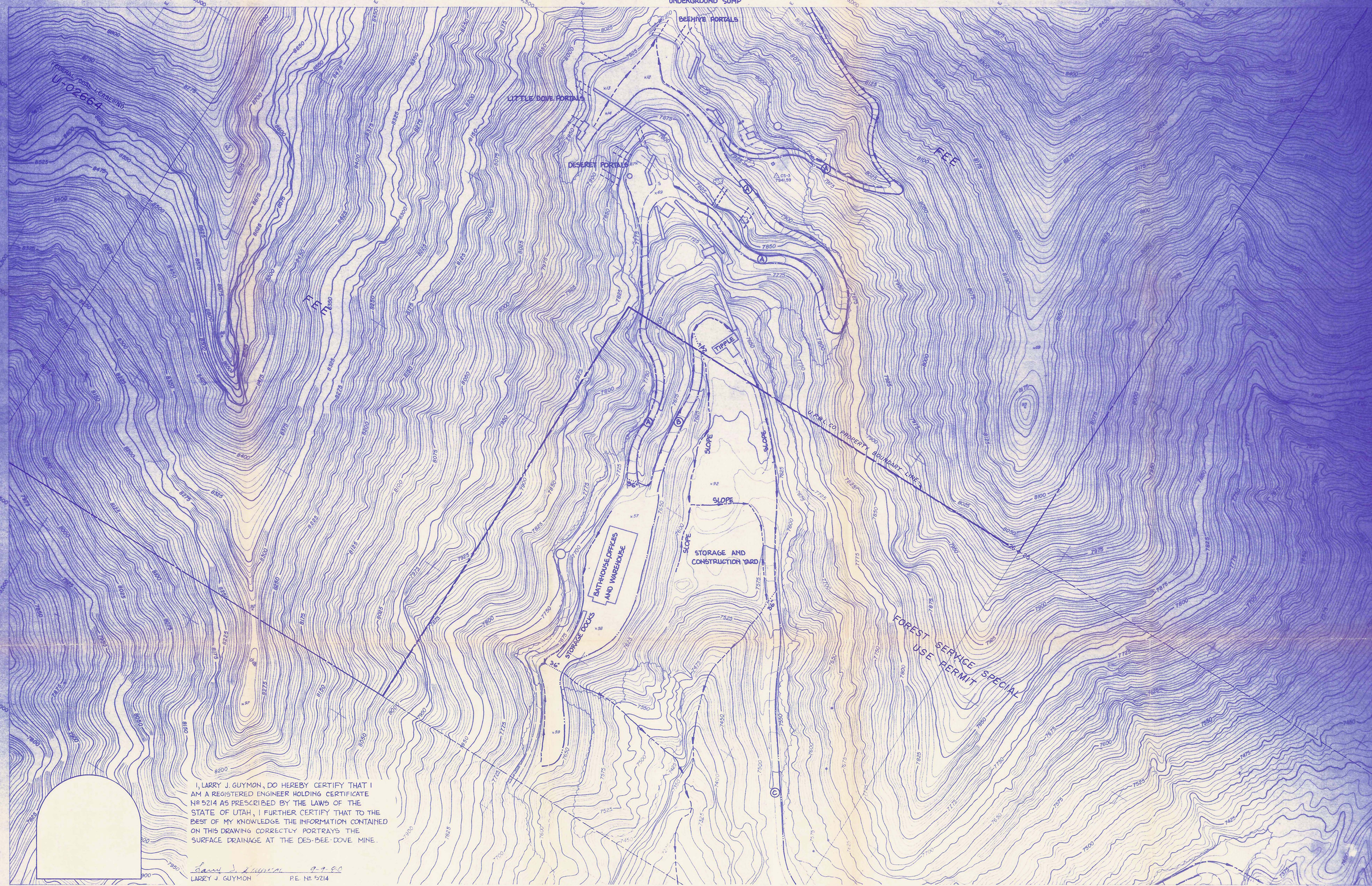

I, LARRY J. GUYMON, DO HEREBY CERTIFY THAT I AM A REGISTERED ENGINEER HOLDING CERTIFICATE Nº 5214 AS PRESCRIBED BY THE LAWS OF THE STATE OF UTAH, I FURTHER CERTIFY THAT TO THE BEST OF MY KNOWLEDGE THE INFORMATION CONTAINED ON THIS DRAWING CORRECTLY PORTRAYS THE SURFACE DRAINAGE AT THE DES-BEE-DOVE MINE.

Larry J. Guymon 9-9-80
LARRY J. GUYMON P.E. Nº 5214

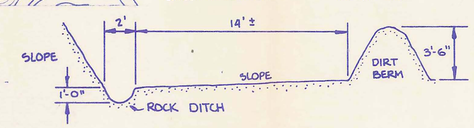

TYPICAL GRAVEL ROAD · TYPE (A)

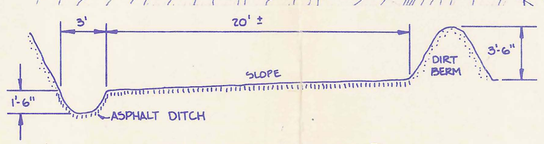

TYPICAL ASPHALT ROAD · TYPE (B)

ASPHALT ROAD WITH CURB · TYPE (C)

DITCH
NATURAL DRAINAGE
DIRT BERM
ASPHALT CURB
CULVERT & SIZE ....36"....

CONTOUR INTERVAL 5.0'
DATE OF PHOTOGRAPHY: MAY 12, 1978
T 17 S., R 7 E. S.L.B.&M.

RECEIVED
FEB 01 1982
DIVISION OF OIL, GAS & MINING

FILE COPY ACT/015/017
DIVISION OF MINING EXPLORATION

DES-BEE-DOVE COAL MINES
EMERY COUNTY, UTAH

SURFACE DRAINAGE MAP

UTAH POWER & LIGHT COMPANY
SALT LAKE CITY, UTAH

SCALE	DRAWING NUMBER
1 of 2	CM-10391-DS

Compiled By Photogrammetric Methods — INTERMOUNTAIN AERIAL SURVEYS, Salt Lake City, Utah — 7823 — MAY 1978