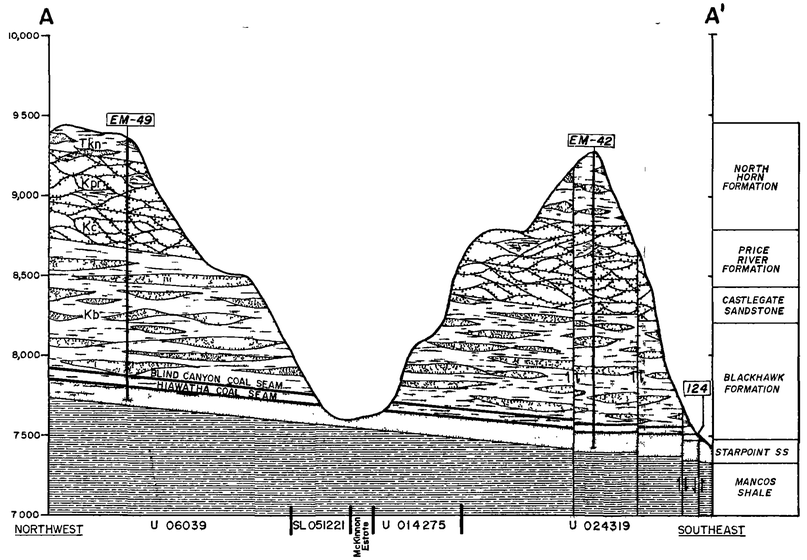

GEOLOGICAL CROSS SECTION FROM EM-49 TO EM-42, THROUGH MEASURED SECTION 124 IN MEETINGHOUSE CANYON

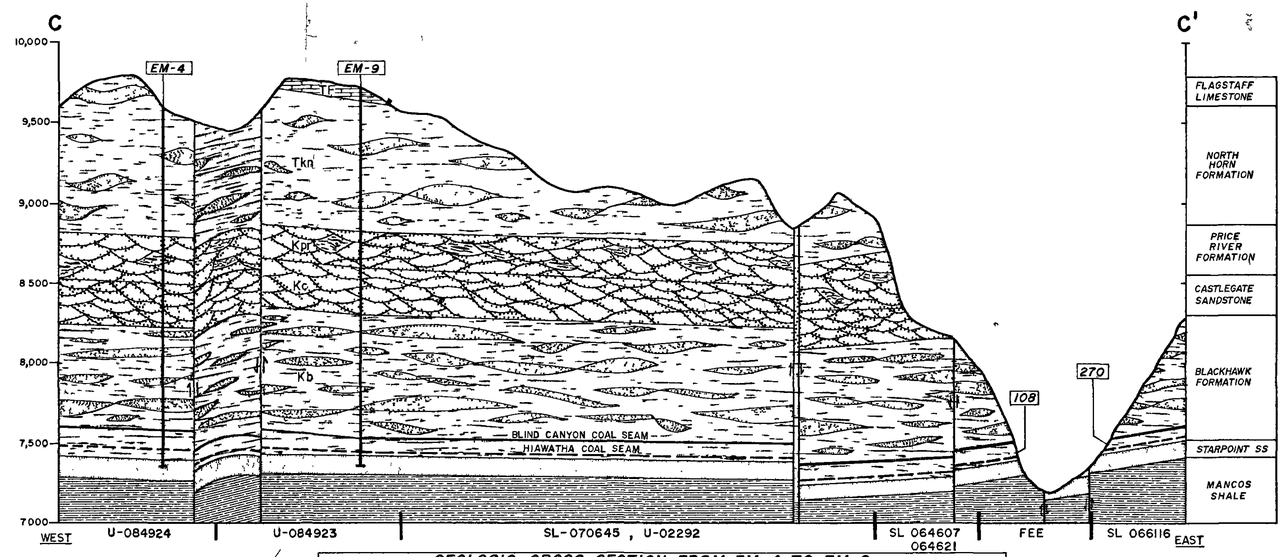

GEOLOGIC CROSS SECTION FROM EM-4 TO EM-9, AND THROUGH MEASURED SECTIONS 108-270 IN DEER CREEK CANYON

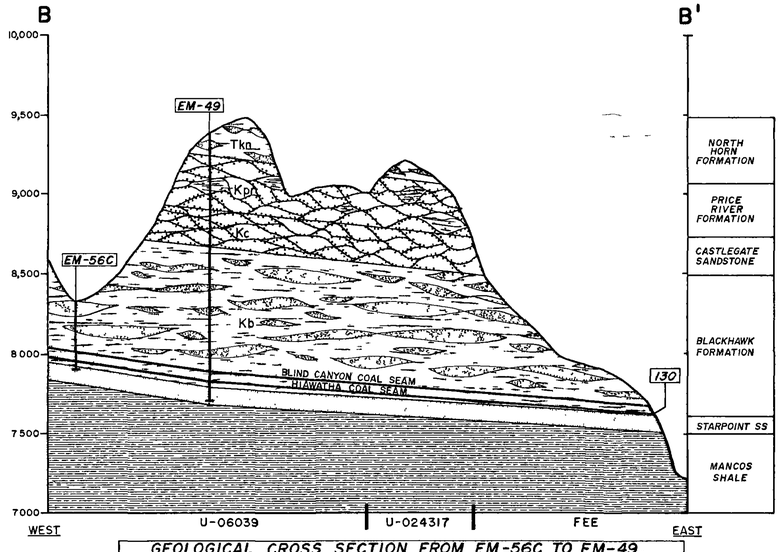

GEOLOGICAL CROSS SECTION FROM EM-56C TO EM-49, AND THROUGH MEASURED SECTION 130 IN RILDA CANYON.

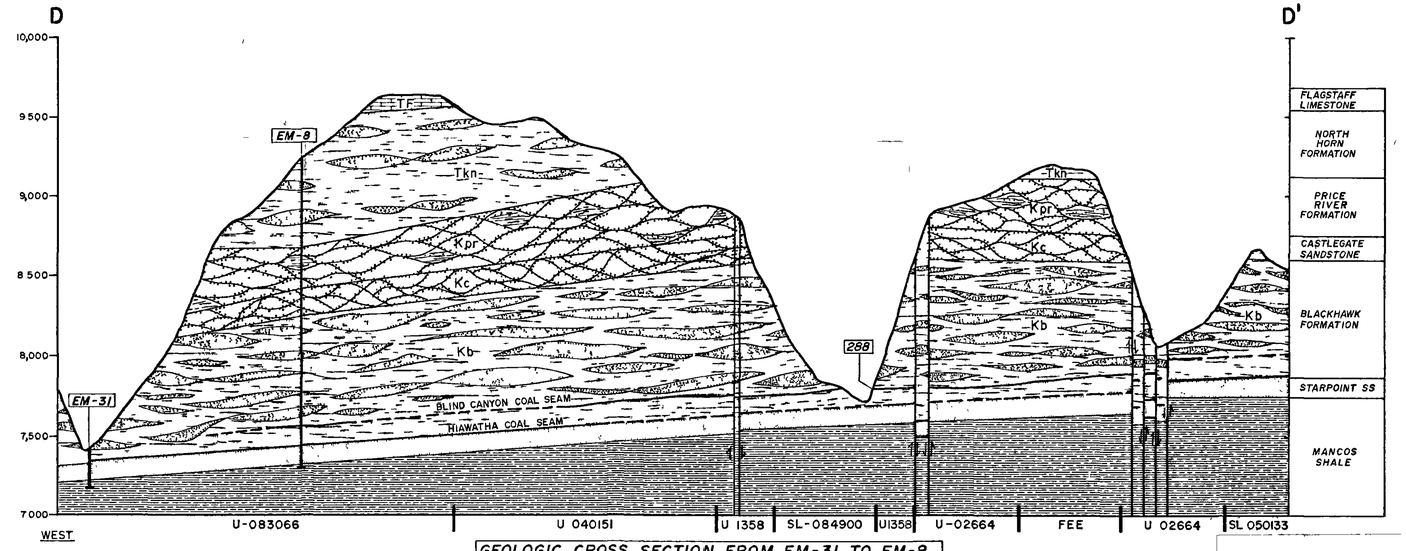

GEOLOGIC CROSS SECTION FROM EM-31 TO EM-8, AND THROUGH MEASURED SECTION 288

LEGEND

- SANDSTONE
- MUDSTONE
- INTERBEDS
- LIMESTONE

288 — BLIND CANYON, HIAWATHA — COAL SEAMS (288 MEASURED SECTION)

EM-4 — DRILL HOLE (EM 4 EAST MTN DRILL HOLE NO 4)

2-4

DEPARTMENT OF M

GEOLOGIC CROSS SECTIONS THROUGH FEDERAL COAL LEASES ON EAST MOUNTAIN
T17S, R7E SLB&M
EMERY COUNTY, UTAH

UTAH POWER & LIGHT COMPANY
SALT LAKE CITY UTAH

SCALE
VERTICAL 1 500
HORIZONTAL 1 2000'

DATE MARCH 12 1980

Drawing No : CE-10244-EM

DRAWN BY	S M CHILD
CHECK BY	
CORRECT	

DATE	REVISION	BY	CHK.
4 22 82	UPDATED FAULTS	SMC	