MONSEN ENGINEERING CO. 83541



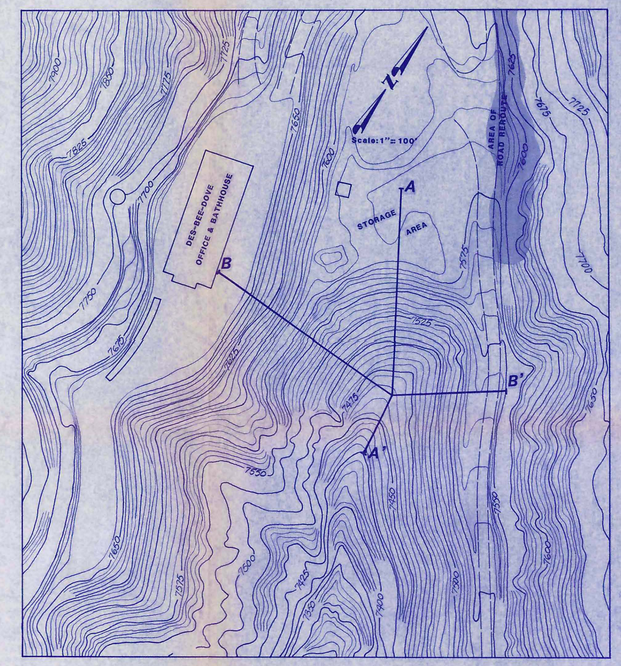

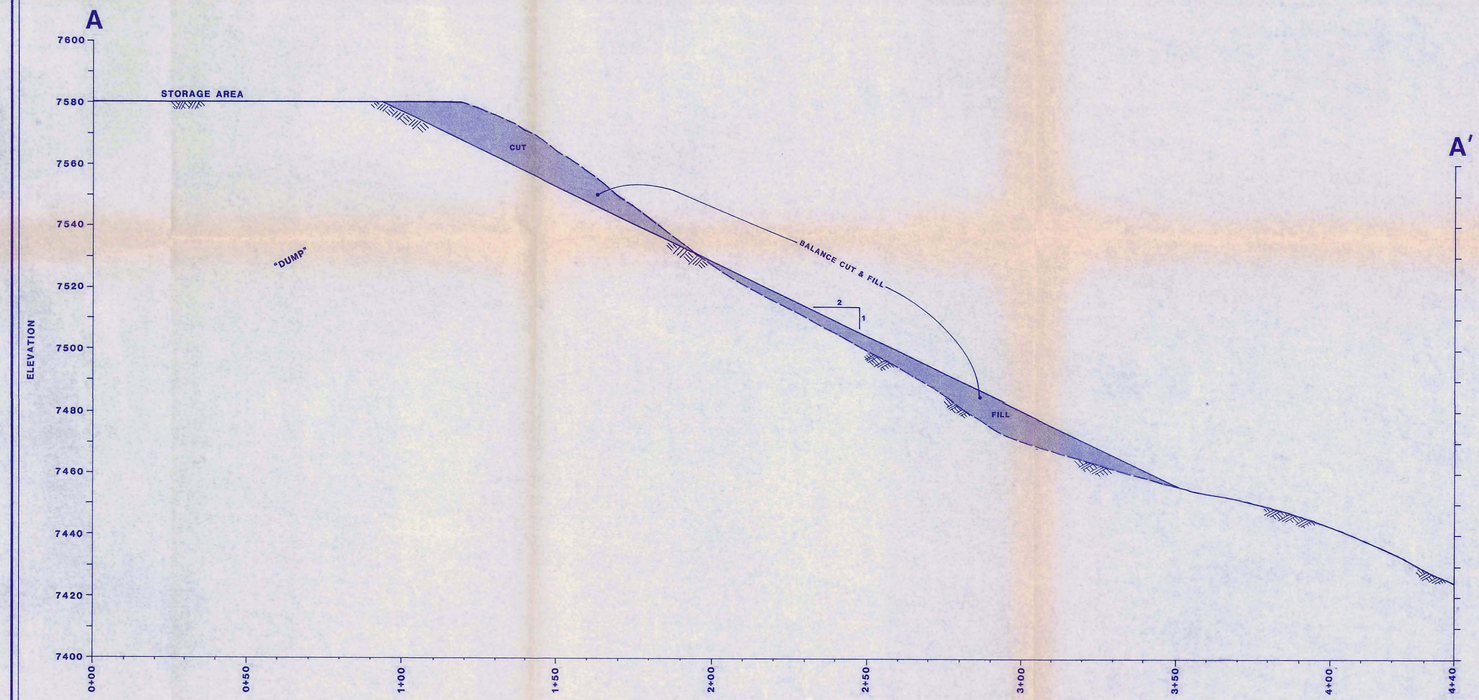

DATE	REVISIONS	BY	CHK.
10/1/84	REVISED CROSS-SECTION A-A' TO SHOW BALANCE CUT & FILL WITH 2:1 SLOPE	LJG	
6/18/84	CHANGED CUBIC YARD QUANITIES	LJG	

RECEIVED
OCT 2 1984
DIVISION OF
OIL, GAS & MINING

4-4
Revised 10/1/84

DES-BEE-DOVE COAL MINES

EMERY COUNTY, UTAH

EXISTING STRUCTURE FILL MODIFICATION STABILITY COMPLIANCE MAP

UTAH POWER & LIGHT COMPANY
DEPARTMENT OF MINING & EXPLORATION

DRAWN BY: S.M. CHILD	CHECKED BY:	DATE: JANUARY 26, 1984
SCALE 0 10' 20'	SHEET NO. 1 of 1	DRAWING NUMBER CM-10553-DS