RECEIVED
MAR 08 2005
DIV. OF OIL, GAS & MINING

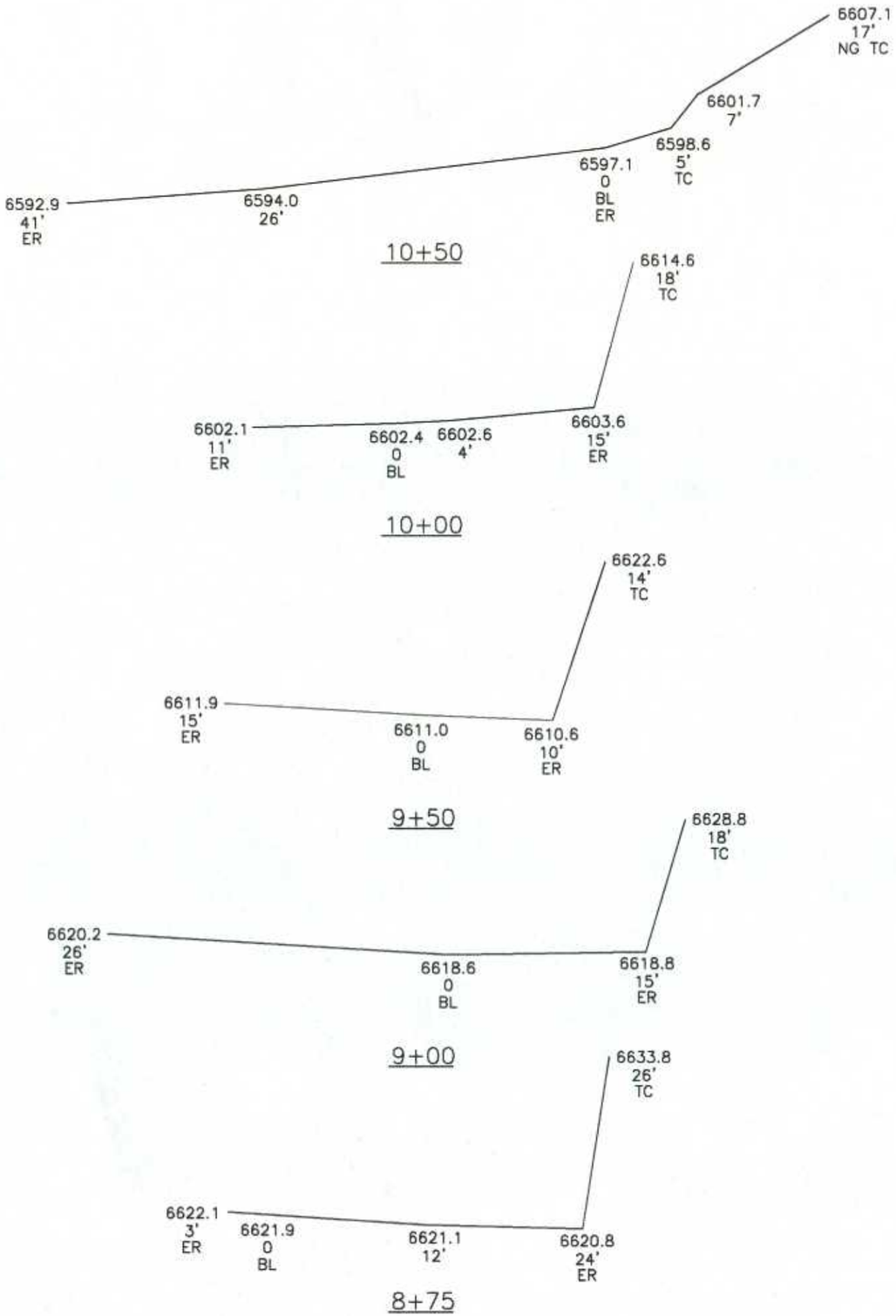

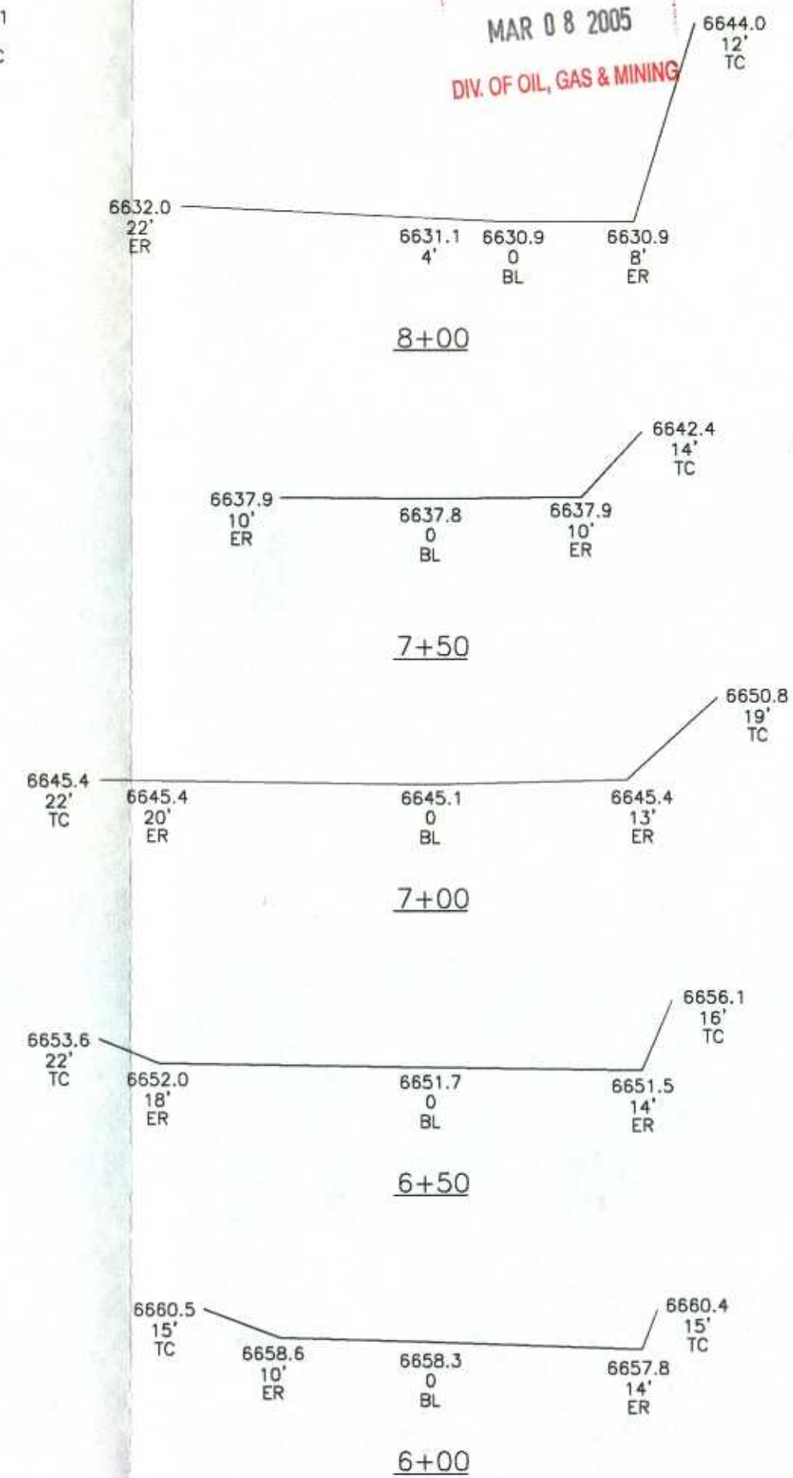

LICENSED PROFESSIONAL ENGINEER
JOHN CHRISTENSEN
No. 165651
STATE OF UTAH

I, JOHN CHRISTENSEN BEING A REGISTERED PROFESSIONAL ENGINEER IN THE STATE OF UTAH, DO HEREBY CERTIFY THAT THE INFORMATION CONTAINED ON THIS DRAWING IS TRUE AND ACCURATE TO THE BEST OF MY KNOWLEDGE AND BELIEF.

John Christensen 2/28/05
JOHN CHRISTENSEN NO. 165651 DATE

DATE	REVISION	BY
12-9-03	REVISED ELEVATIONS TO MATCH PROFILE DWG. CS806D	KJL
5-13-03	CONVERTED DRAWING CS805E (SHEETS 1,2) TO AUTOCAD	KJL

500-3

CAD FILE NAME/DISK#: 500-3

ENERGY WEST
MINING COMPANY
HUNTINGTON, UTAH 84528

DES-BEE-DOVE MINE
SEDIMENT POND ACCESS ROAD
CROSS SECTIONS

DRAWN BY:	K. LARSEN	500-3	
SCALE:	1"=10'	DRAWING #:	
DATE:	12-1-85	SHEET 1 OF 5	REV. ___

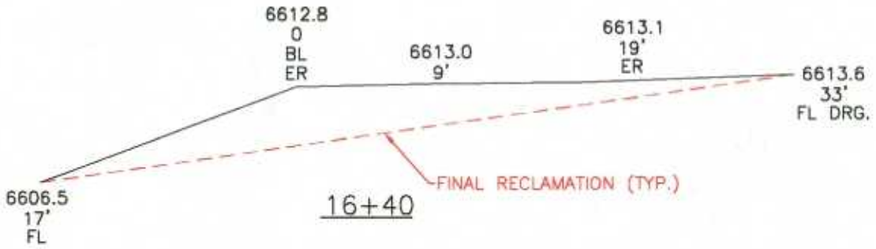

16+40

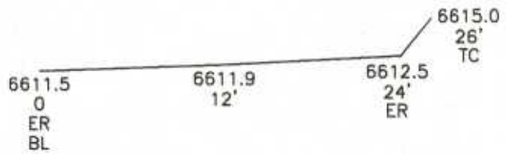

16+00

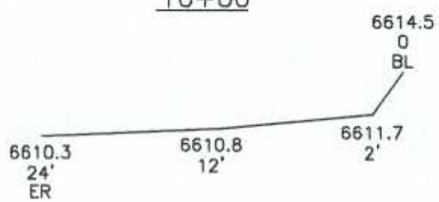

15+23

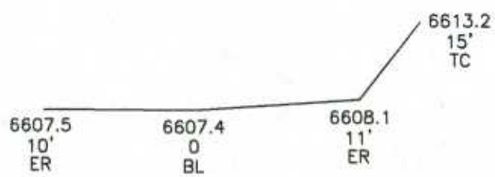

14+50

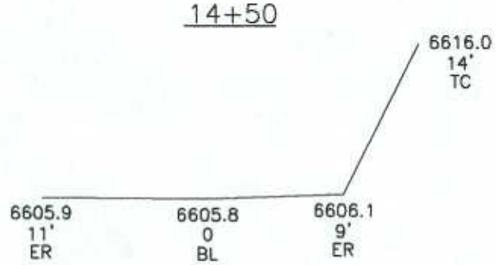

14+32

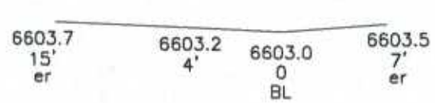

14+00

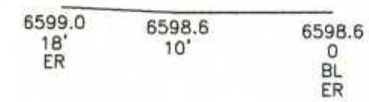

13+50

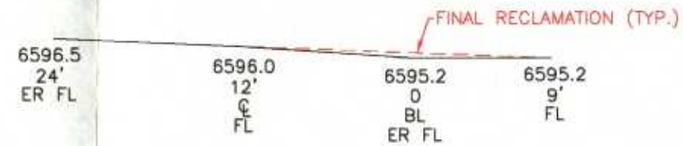

13+29

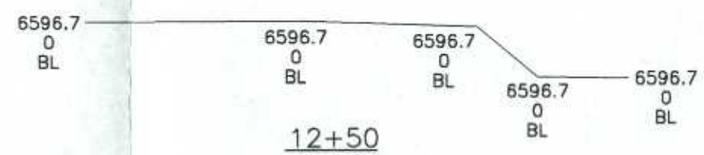

12+50



12+00



11+50

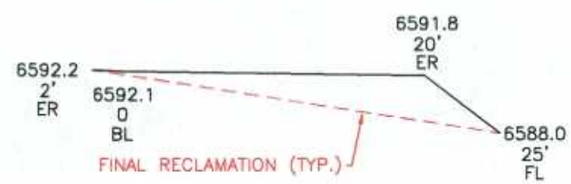

11+26

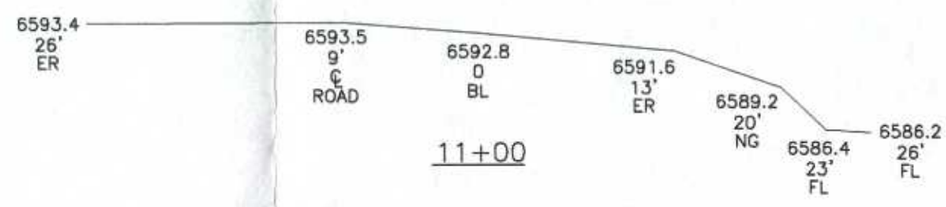

11+00

LICENSED PROFESSIONAL ENGINEER
JOHN CHRISTENSEN
No. 165651
STATE OF UTAH

I, JOHN CHRISTENSEN BEING A REGISTERED PROFESSIONAL ENGINEER IN THE STATE OF UTAH, DO HEREBY CERTIFY THAT THE INFORMATION CONTAINED ON THIS DRAWING IS TRUE AND ACCURATE TO THE BEST OF MY KNOWLEDGE AND BELIEF.

John Christensen 2/28/05

JOHN CHRISTENSEN NO. 165651 DATE

DATE	REVISION	BY
12-9-03	REVISED ELEVATIONS TO MATCH PROFILE DWG. CS806D	KJL
5-13-03	CONVERTED DRAWING CS805E (SHEETS 1,2) TO AUTOCAD	KJL

500-3

CAD FILE NAME/DISK#: 500-3

ENERGY WEST
MINING COMPANY
HUNTINGTON, UTAH 84528

DES-BEE-DOVE MINE
SEDIMENT POND ACCESS ROAD
CROSS SECTIONS

DRAWN BY:	K. LARSEN	500-3	
SCALE:	1"=10'	DRAWING #:	
DATE:	12-1-85	SHEET 2 OF 5	REV. ___

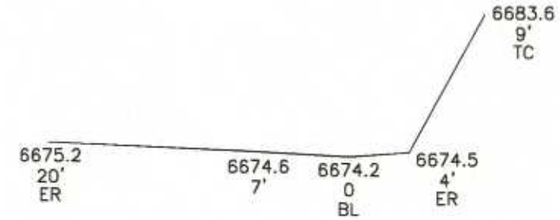

24+00

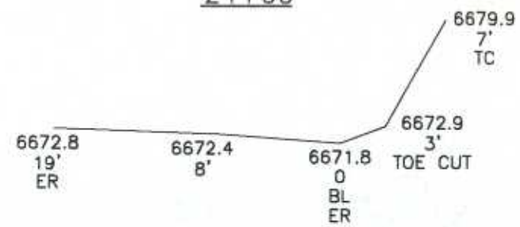

23+70

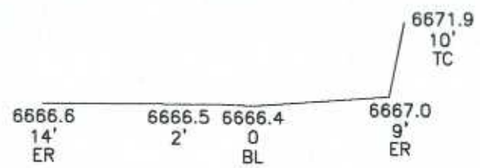

23+00

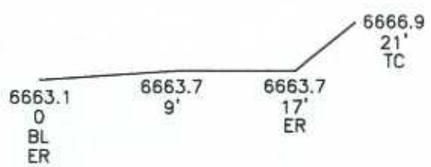

22+50

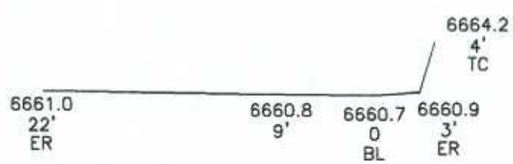

21+75



21+00

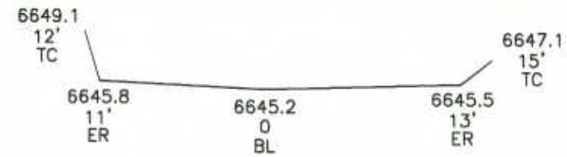

20+50

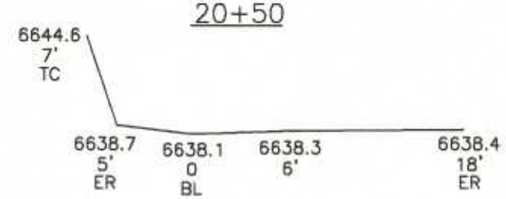

20+00

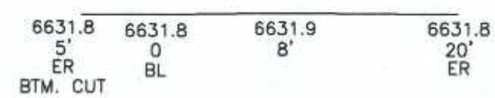

19+50

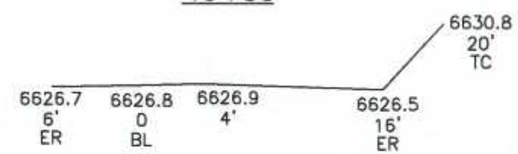

19+00

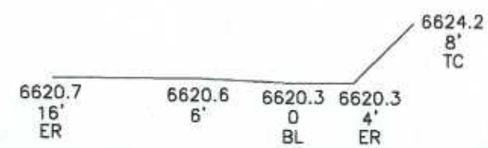

18+00



17+35

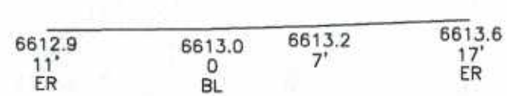

16+50

LICENSED PROFESSIONAL ENGINEER
JOHN CHRISTENSEN
No. 165651
STATE OF UTAH

I, JOHN CHRISTENSEN BEING A REGISTERED PROFESSIONAL ENGINEER IN THE STATE OF UTAH, DO HEREBY CERTIFY THAT THE INFORMATION CONTAINED ON THIS DRAWING IS TRUE AND ACCURATE TO THE BEST OF MY KNOWLEDGE AND BELIEF.

John Christensen 2/28/05

JOHN CHRISTENSEN NO. 165651 DATE

DATE	REVISION	BY
12-9-03	REVISED ELEVATIONS TO MATCH PROFILE DWG. CS806D	KJL
5-13-03	CONVERTED DRAWING CS805E (SHEETS 1,2) TO AUTOCAD	KJL

500-3

CAD FILE NAME/DISK#: 500-3

ENERGY WEST
MINING COMPANY
HUNTINGTON, UTAH 84528

DES-BEE-DOVE MINE
SEDIMENT POND ACCESS ROAD
CROSS SECTIONS

DRAWN BY:	K. LARSEN	500-3	
SCALE:	1"=10'	DRAWING #:	
DATE:	12-1-85	SHEET 3 OF 5	REV. —

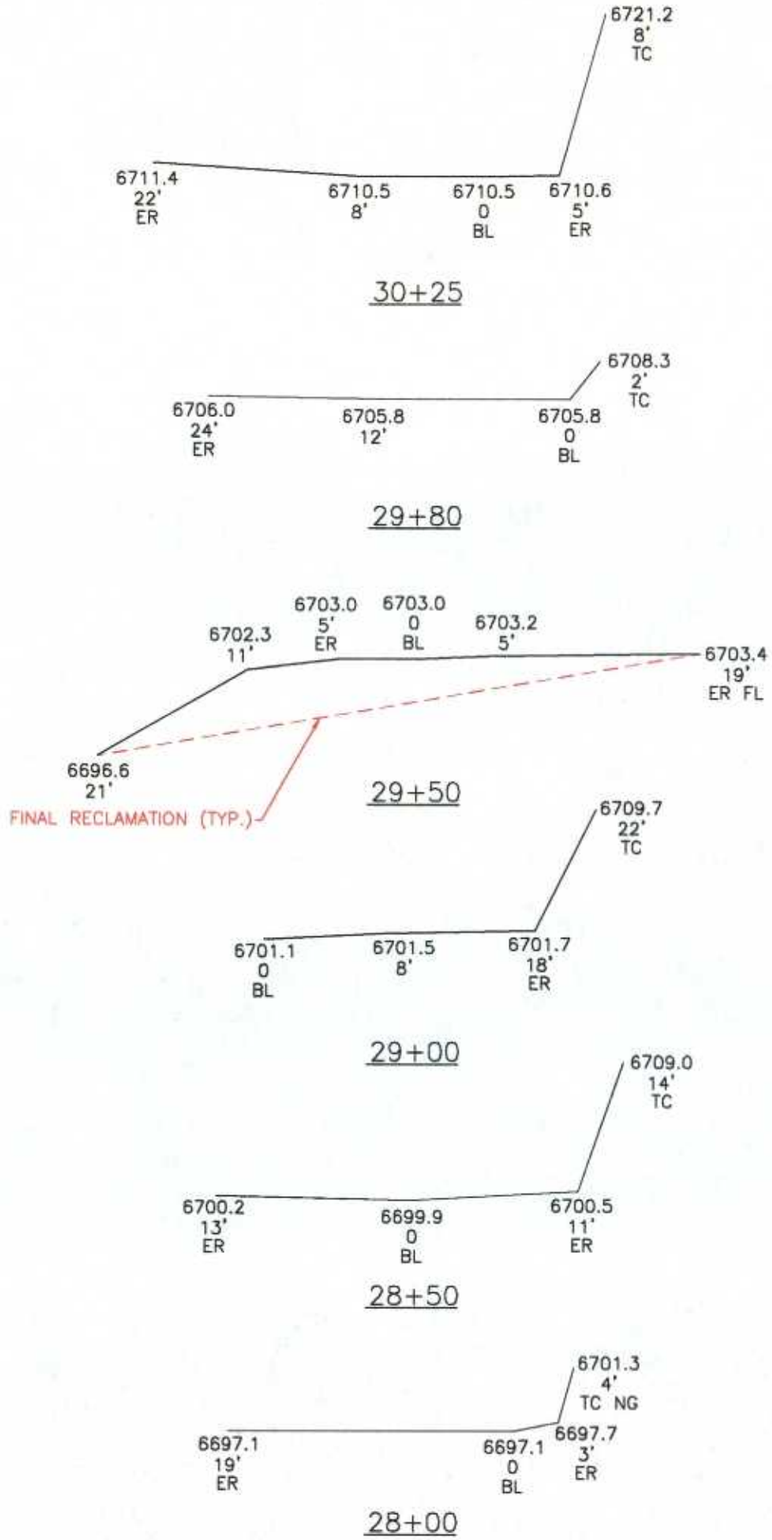

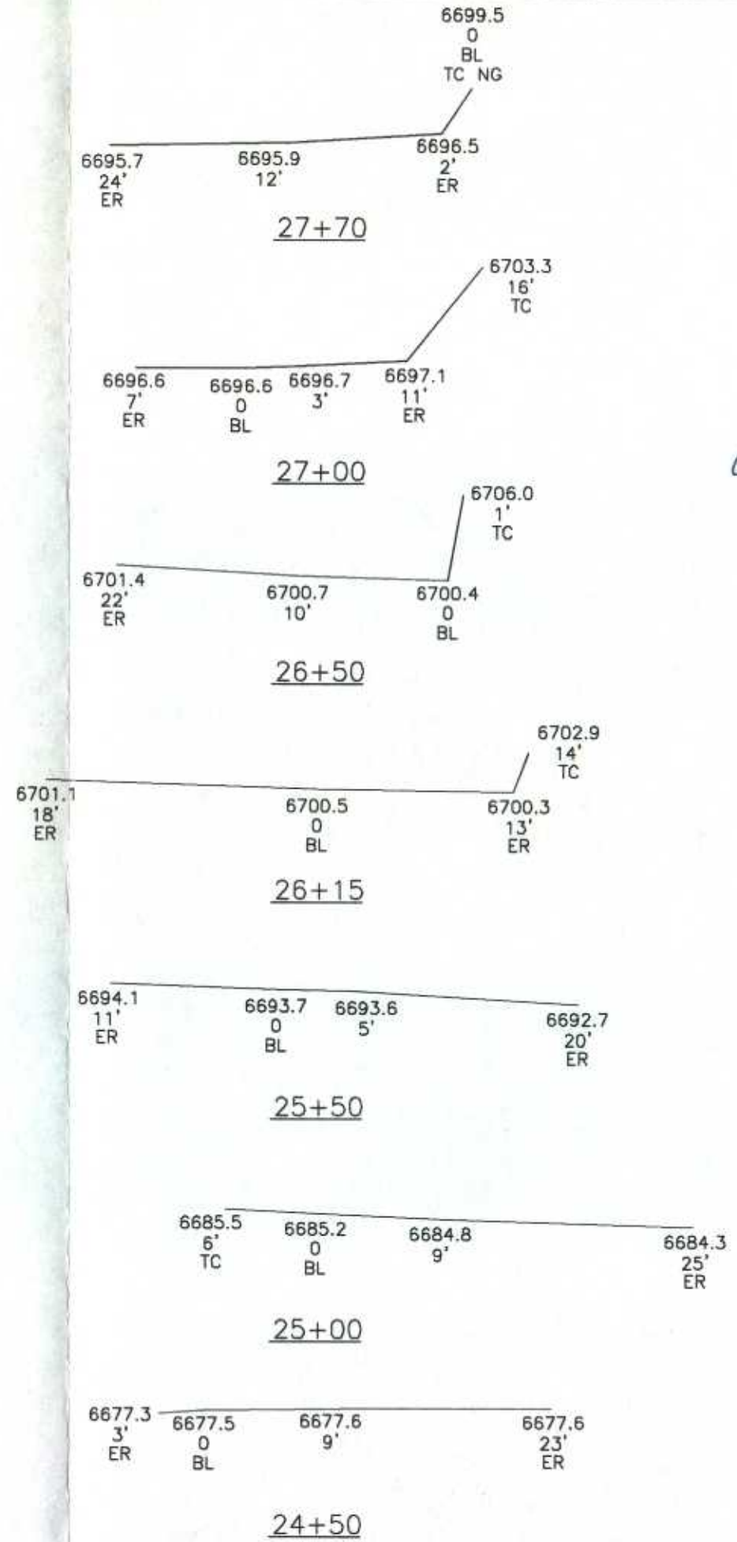

LICENSED PROFESSIONAL ENGINEER
JOHN CHRISTENSEN
No. 165651
STATE OF UTAH

I, JOHN CHRISTENSEN BEING A REGISTERED PROFESSIONAL ENGINEER IN THE STATE OF UTAH, DO HEREBY CERTIFY THAT THE INFORMATION CONTAINED ON THIS DRAWING IS TRUE AND ACCURATE TO THE BEST OF MY KNOWLEDGE AND BELIEF.

John Christensen 2/28/05

JOHN CHRISTENSEN NO. 165651 DATE

DATE	REVISION	BY
12-9-03	REVISED ELEVATIONS TO MATCH PROFILE DWG. CS806D	KJL
5-13-03	CONVERTED DRAWING CS805E (SHEETS 1,2) TO AUTOCAD	KJL

500-3

CAD FILE NAME/DISK#: 500-3

ENERGY WEST
MINING COMPANY
HUNTINGTON, UTAH 84528

DES-BEE-DOVE MINE
SEDIMENT POND ACCESS ROAD
CROSS SECTIONS

DRAWN BY:	K. LARSEN	500-3	
SCALE:	1"=10'	DRAWING #:	
DATE:	12-1-85	SHEET 4 OF 5	REV. —



LICENSED PROFESSIONAL ENGINEER
JOHN CHRISTENSEN
No. 165651
STATE OF UTAH

I, JOHN CHRISTENSEN BEING A REGISTERED PROFESSIONAL ENGINEER IN THE STATE OF UTAH, DO HEREBY CERTIFY THAT THE INFORMATION CONTAINED ON THIS DRAWING IS TRUE AND ACCURATE TO THE BEST OF MY KNOWLEDGE AND BELIEF.

John Christensen 2/28/05

JOHN CHRISTENSEN NO. 165651 DATE

DATE	REVISION	BY
12-9-03	REVISED ELEVATIONS TO MATCH PROFILE DWG. CS806D	KJL
5-13-03	CONVERTED DRAWING CS805E (SHEETS 1,2) TO AUTOCAD	KJL

500-3

CAD FILE NAME/DISK#: 500-3

ENERGY WEST
MINING COMPANY
HUNTINGTON, UTAH 84528

DES-BEE-DOVE MINE
SEDIMENT POND ACCESS ROAD
CROSS SECTIONS

DRAWN BY:	K. LARSEN	500-3	
SCALE:	1"=10'	DRAWING #:	
DATE:	12-1-85	SHEET 5 OF 5	REV. ___