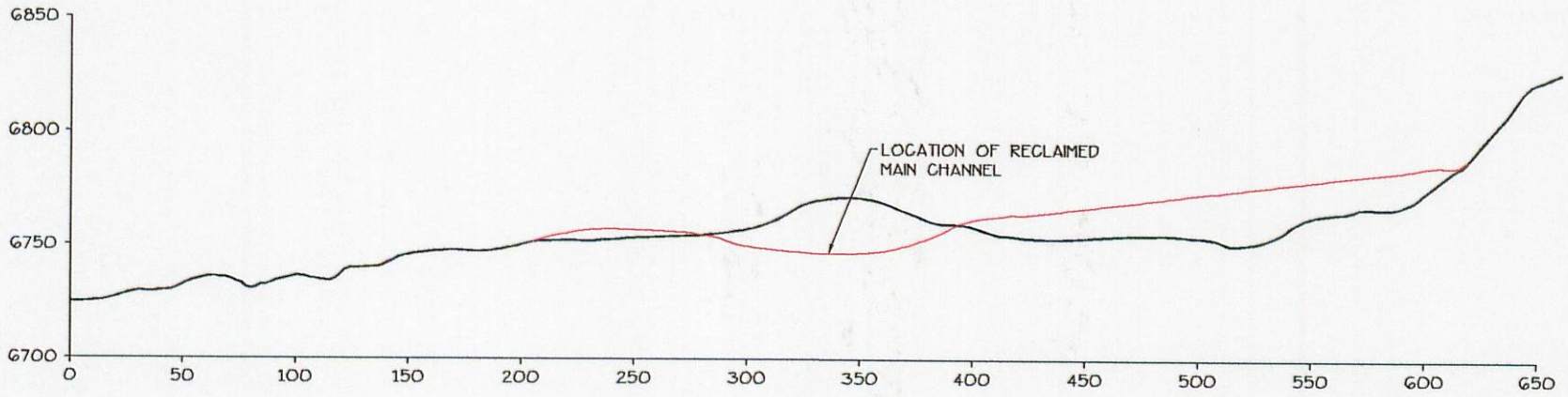

STA. 0+85

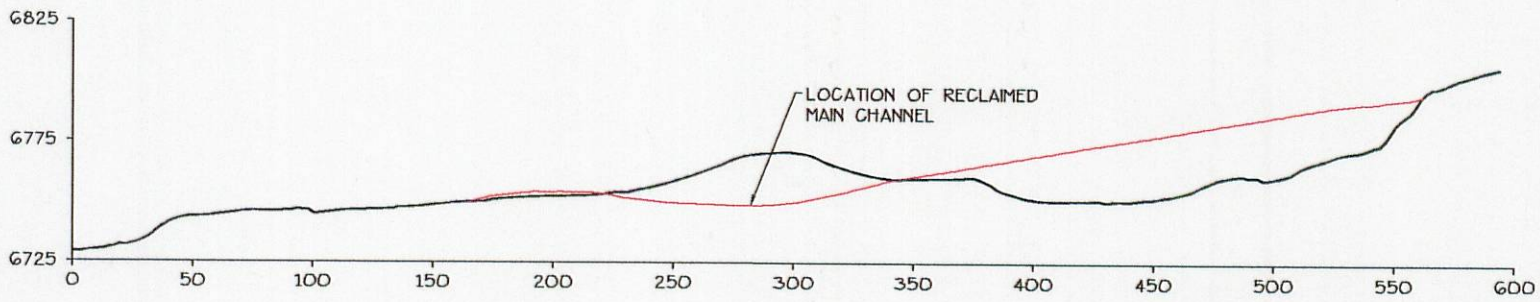

STA. 0+40

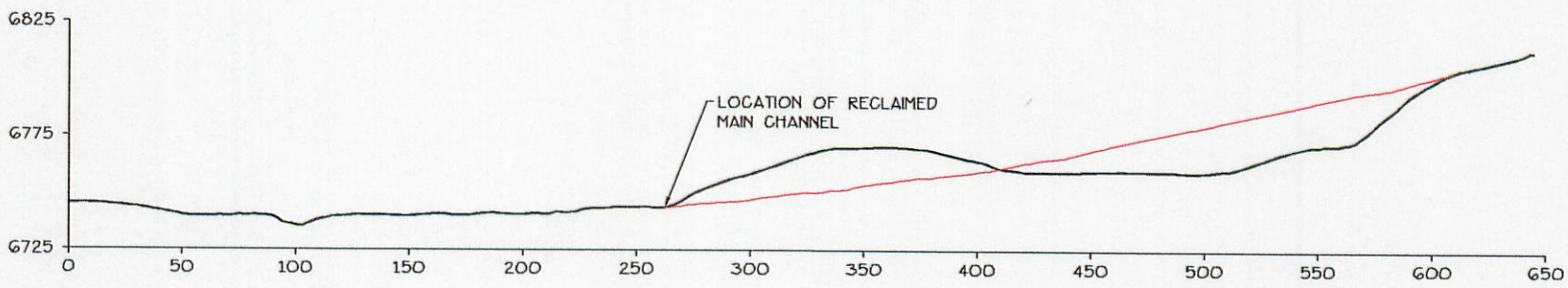

STA. 0+00

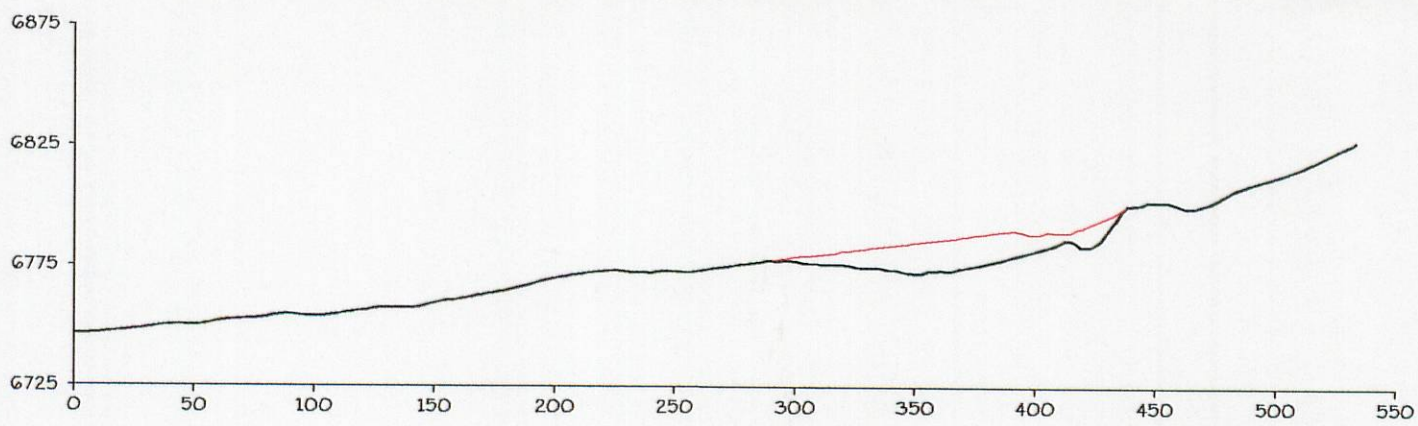

STA. 0-40

STA. 0-80 = 0° SECTION

EXISTING GROUND LINE

FINAL RECLAMATION GROUND LINE

LICENSED PROFESSIONAL ENGINEER
JOHN CHRISTENSEN
No. 165651
STATE OF UTAH

RECEIVED
AUG 29 2005
DIV. OF OIL, GAS & MINING

I, JOHN CHRISTENSEN BEING A REGISTERED PROFESSIONAL ENGINEER IN THE STATE OF UTAH, DO HEREBY CERTIFY THAT THE INFORMATION CONTAINED ON THIS DRAWING IS TRUE AND ACCURATE TO THE BEST OF MY KNOWLEDGE AND BELIEF.

John Christensen 8/26/05

JOHN CHRISTENSEN NO. 165651 DATE

CAD FILE NAME/DISK#: 500-2

500-2

ENERGY WEST
MINING COMPANY
HUNTINGTON, UTAH 84528

DES-BEE-DOVE COAL MINE
SEDIMENTAION POND
CROSS SECTIONS

DRAWN BY: K. LARSEN	500-2	
SCALE: 1" =80'	DRAWING #:	
DATE: FEBRUARY 23, 2005	SHEET 1 OF 3	REV. ___