MONSEN ENGINEERING CO. 100575

SAMPLE LOCATIONS

1	12-6-88	2 FT. BELOW SURFACE
2	12-6-88	2 FT. BELOW SURFACE
3	12-6-88	2 FT. BELOW SURFACE
4	12-6-88	2 FT. BELOW SURFACE
5	12-6-88	6 FT. BELOW SURFACE
6	12-12-88	2 FT. BELOW SURFACE
7	12-12-88	9 FT. BELOW SURFACE
8	12-12-88	2 FT. BELOW SURFACE
9	12-12-88	9 FT. BELOW SURFACE
10	12-12-88	15 FT. BELOW SURFACE
11	12-15-88	9 FT. BELOW SURFACE
12	12-15-88	9 FT. BELOW SURFACE
13	12-15-88	9 FT. BELOW SURFACE
14	12-15-88	9 FT. BELOW SURFACE
15	12-15-88	15 FT. BELOW SURFACE

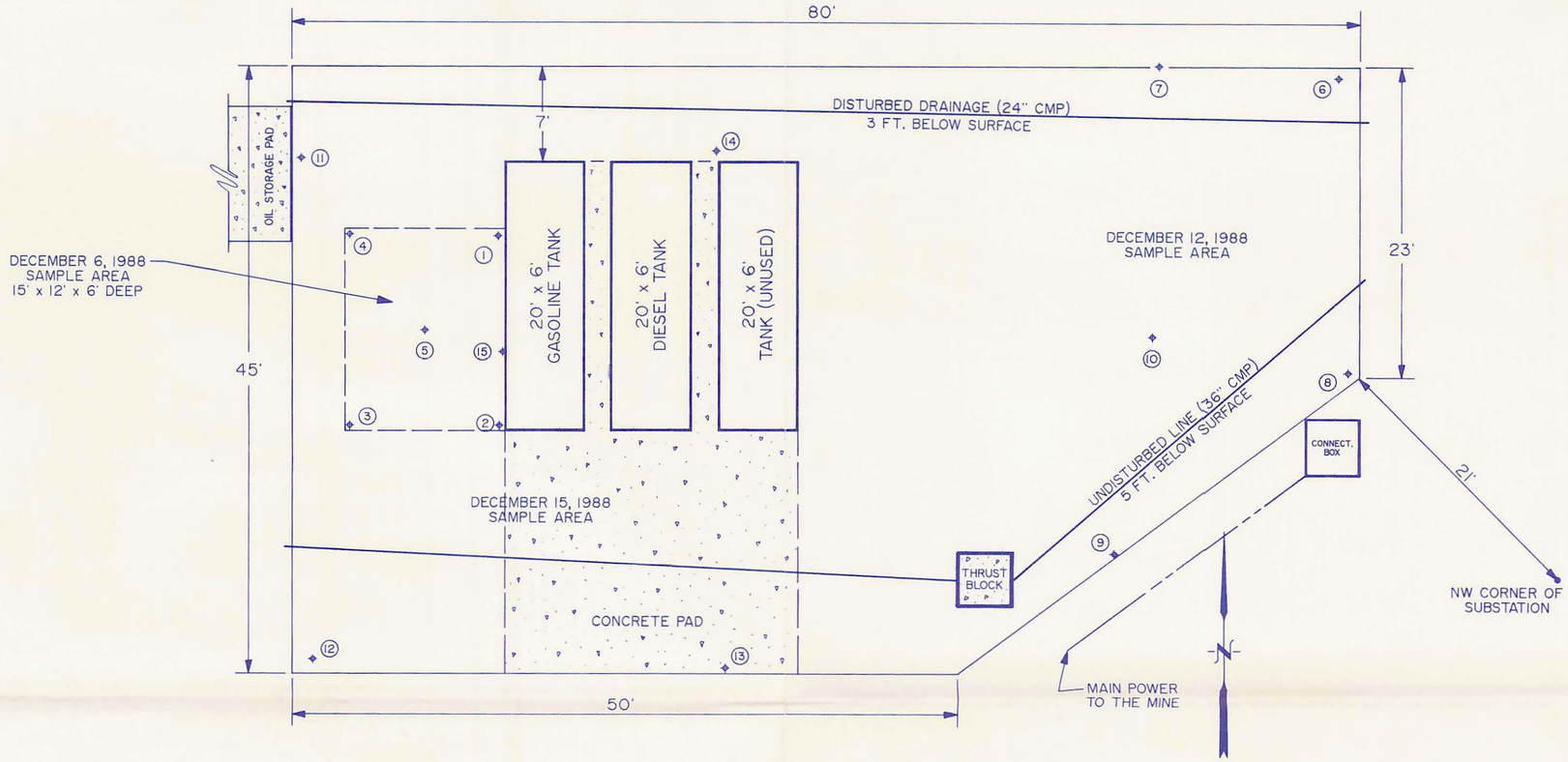

PLAN VIEW

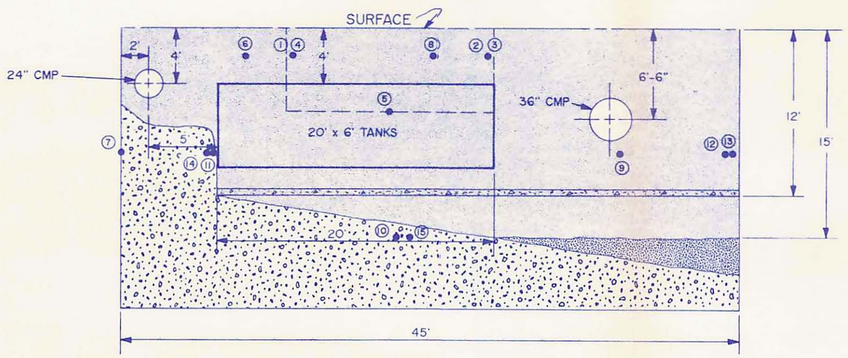

LEFT ELEVATION VIEW

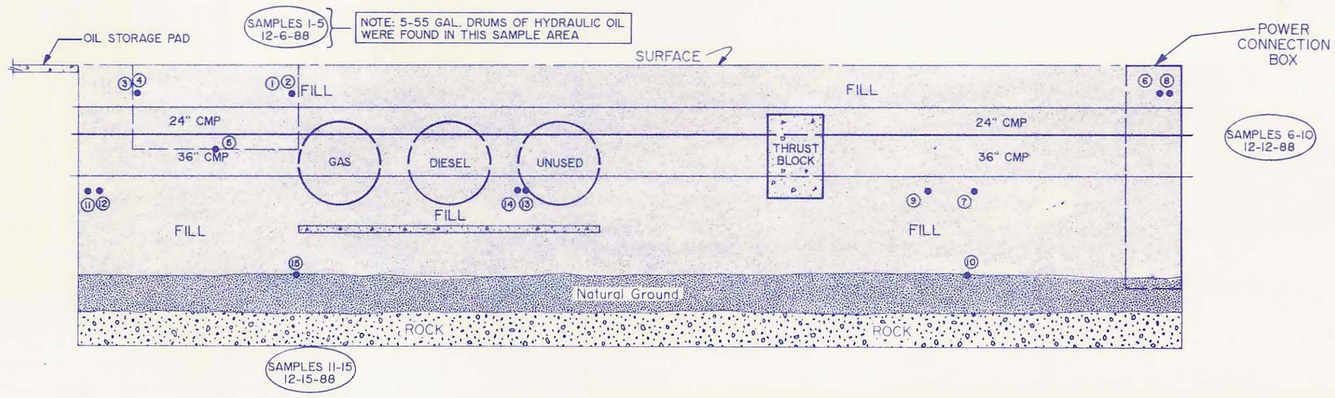

FRONT ELEVATION VIEW

DATE	REVISIONS	MARK

UTAH POWER AND LIGHT CO.
MINING DIVISION
HUNTINGTON, UTAH 84528

DEER CREEK MINE
UST REMOVAL

DRAWN BY:	APPROVED BY:	DRAWING NO.
K. LARSEN		DS1103C
SCALE: 1/8" = 1'-0"	DATE: 12-27-88	SHEET 1 OF 1