MONSEN ENG. 800 1-79 MC 8984

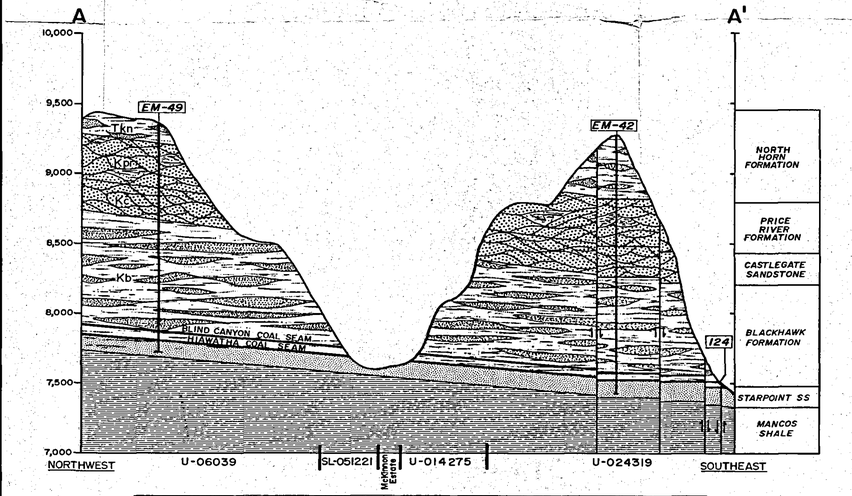

GEOLOGICAL CROSS SECTION FROM EM-49 TO EM-42, THROUGH MEASURED SECTION 124 IN MEETINGHOUSE CANYON.

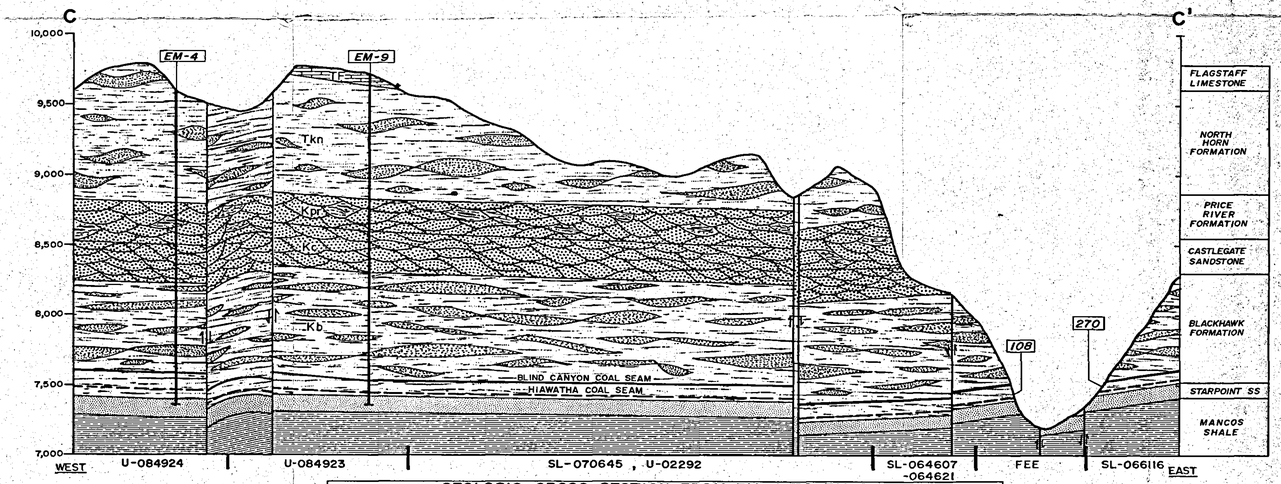

GEOLOGIC CROSS SECTION FROM EM-4 TO EM-9, AND THROUGH MEASURED SECTIONS 108 - 270 IN DEER CREEK CANYON.

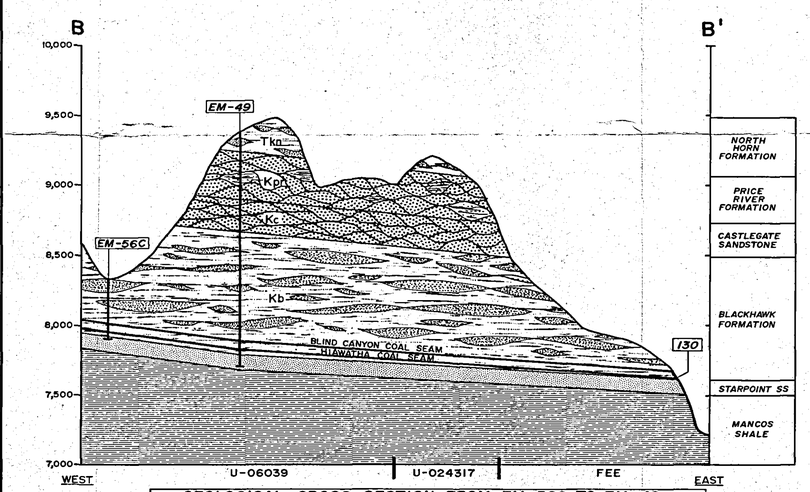

GEOLOGICAL CROSS SECTION FROM EM-56C TO EM-49, AND THROUGH MEASURED SECTION 130 IN RILDA CANYON.

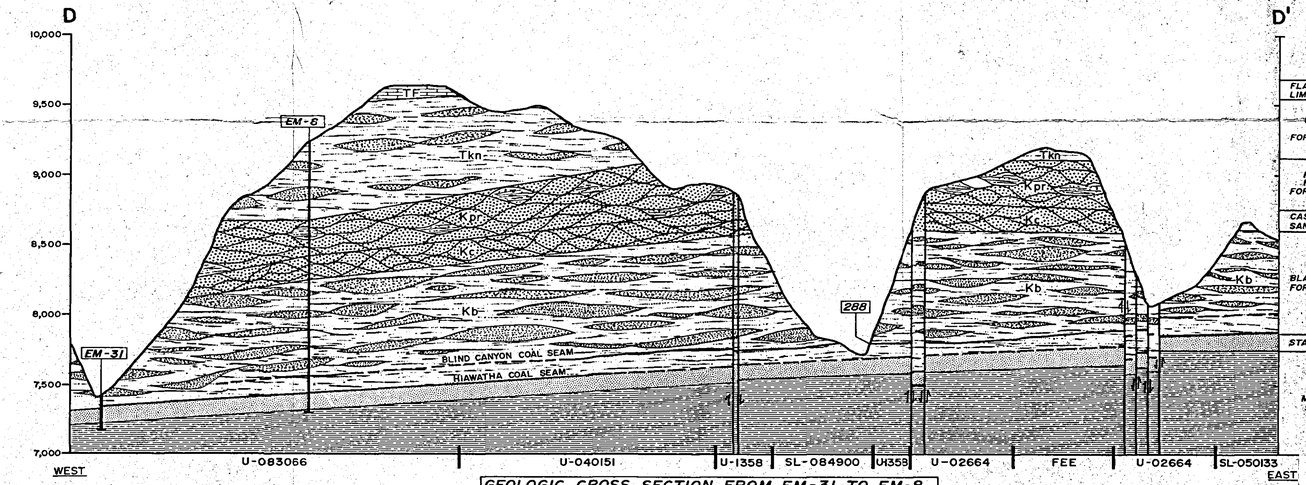

GEOLOGIC CROSS SECTION FROM EM-31 TO EM-8, AND THROUGH MEASURED SECTION 288.

2-4

LEGEND

- = SANDSTONE
- = MUDSTONE
- = INTERBEDS
- = LIMESTONE
- 288 — BLIND CANYON / HIAWATHA = COAL SEAMS (288 = MEASURED SECTION)
- EM-4 = DRILL HOLE (EM-4 = EAST MTN. DRILL HOLE NO. 4)

DRAWN BY	S.M. CHILD
CHECK BY	
CORRECT	

DATE	REVISION	BY	CHK.
4-22-82	UPDATED FAULTS	SMC	

DEPARTMENT OF MINING & EXPLORATION

GEOLOGIC CROSS SECTIONS THROUGH FEDERAL COAL LEASES ON EAST MOUNTAIN
T. 17 S., R. 7 E. S.L.B.&M.
EMERY COUNTY, UTAH

UTAH POWER & LIGHT COMPANY
SALT LAKE CITY, UTAH

SCALE: VERTICAL: 1" = 500' HORIZONTAL: 1" = 2000'

DATE: MARCH 12, 1980

Drawing No.: CE-10244-EM