EAST MOUNTAIN SPRINGS

Spring 79-39 vs. Precipitation

PEAK FLOW (JULY) vs. EAST MOUNTAIN WEATHER STATION

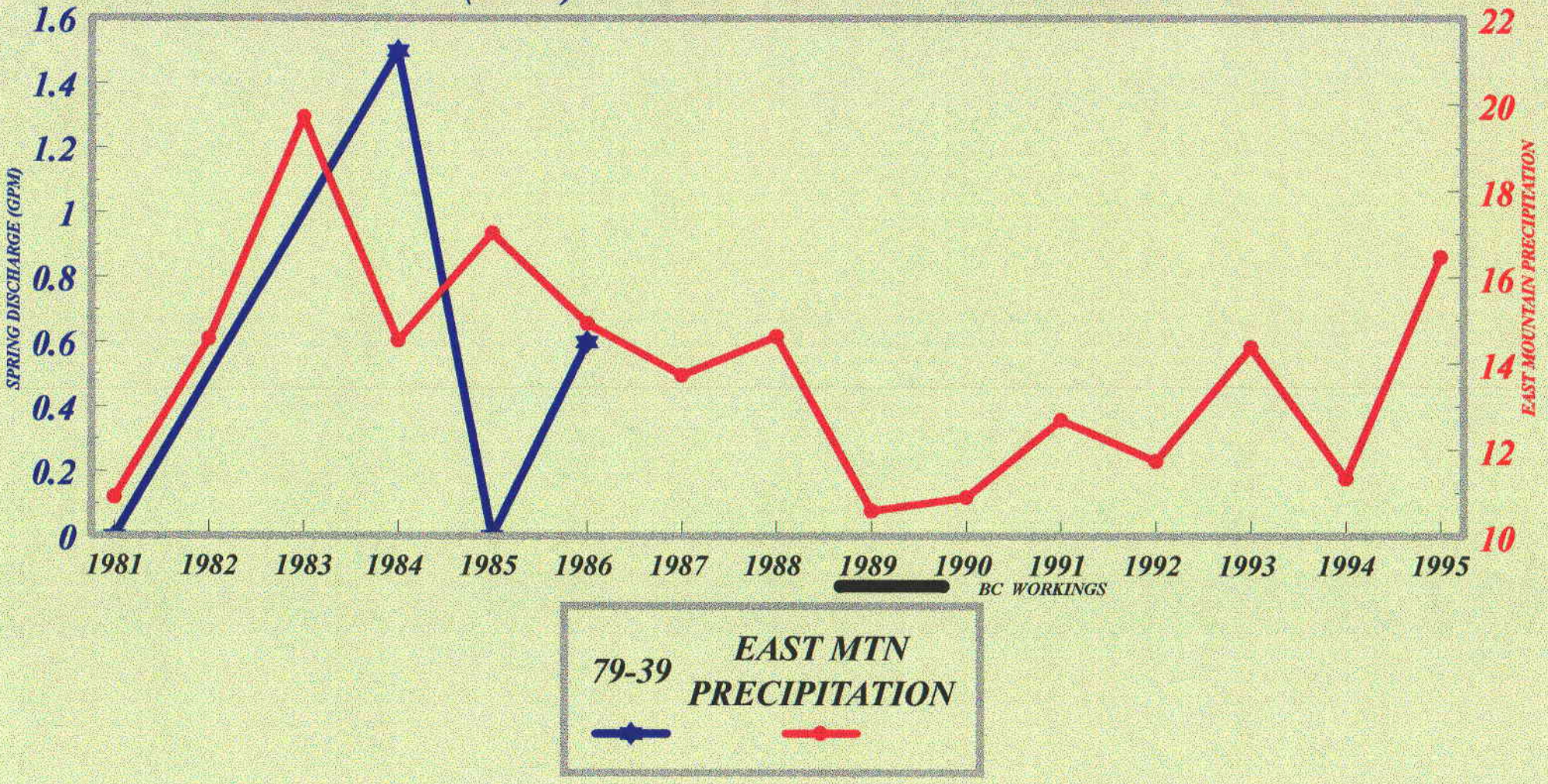

EAST MOUNTAIN SPRINGS

Spring 80-41 vs. Precipitation

PEAK FLOW (JULY) vs. EAST MOUNTAIN WEATHER STATION

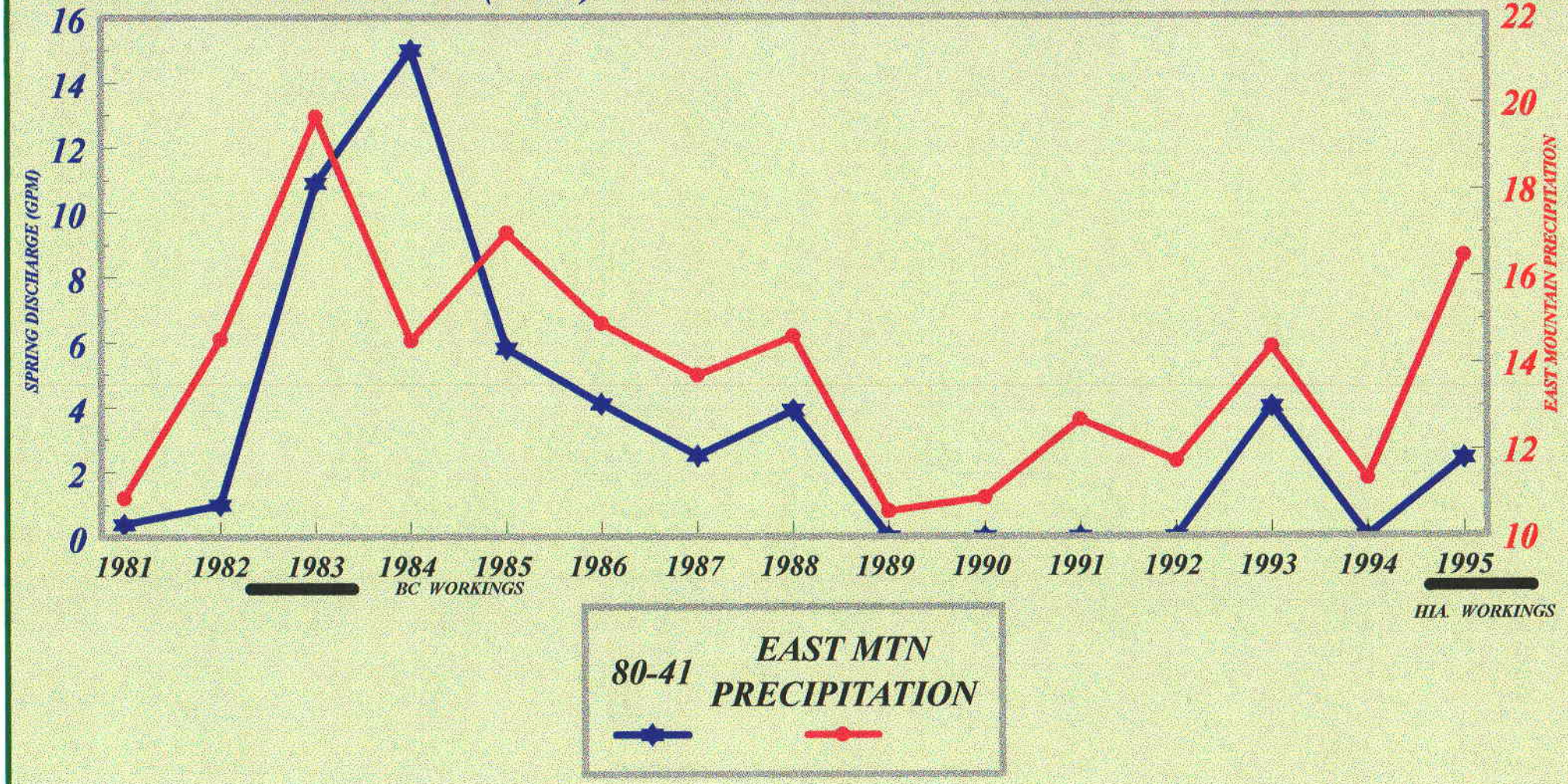

EAST MOUNTAIN SPRINGS

Spring 80-42 vs. Precipitation

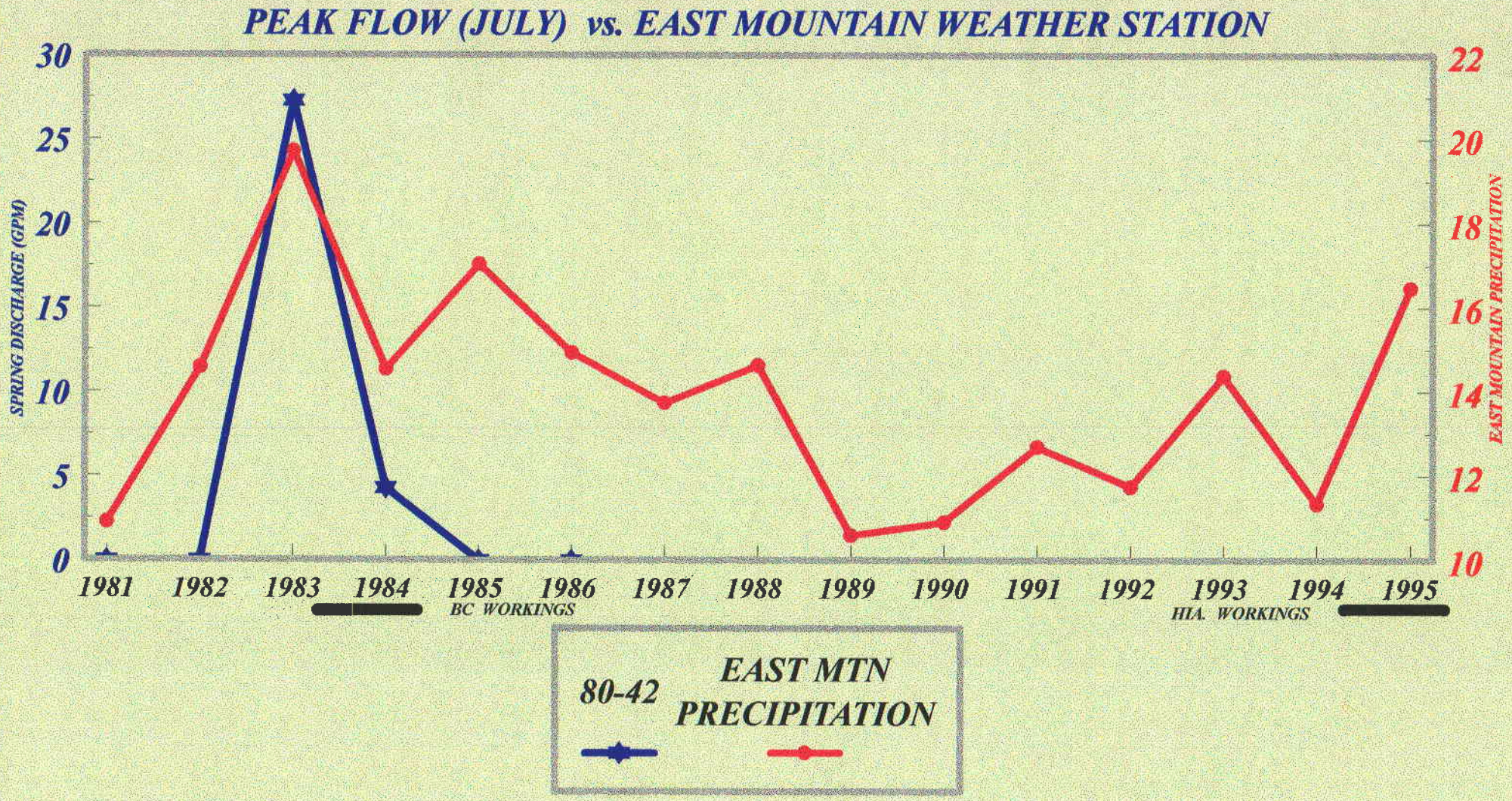

EAST MOUNTAIN SPRINGS

Spring 80-44 vs. Precipitation

PEAK FLOW (JULY) vs. EAST MOUNTAIN WEATHER STATION

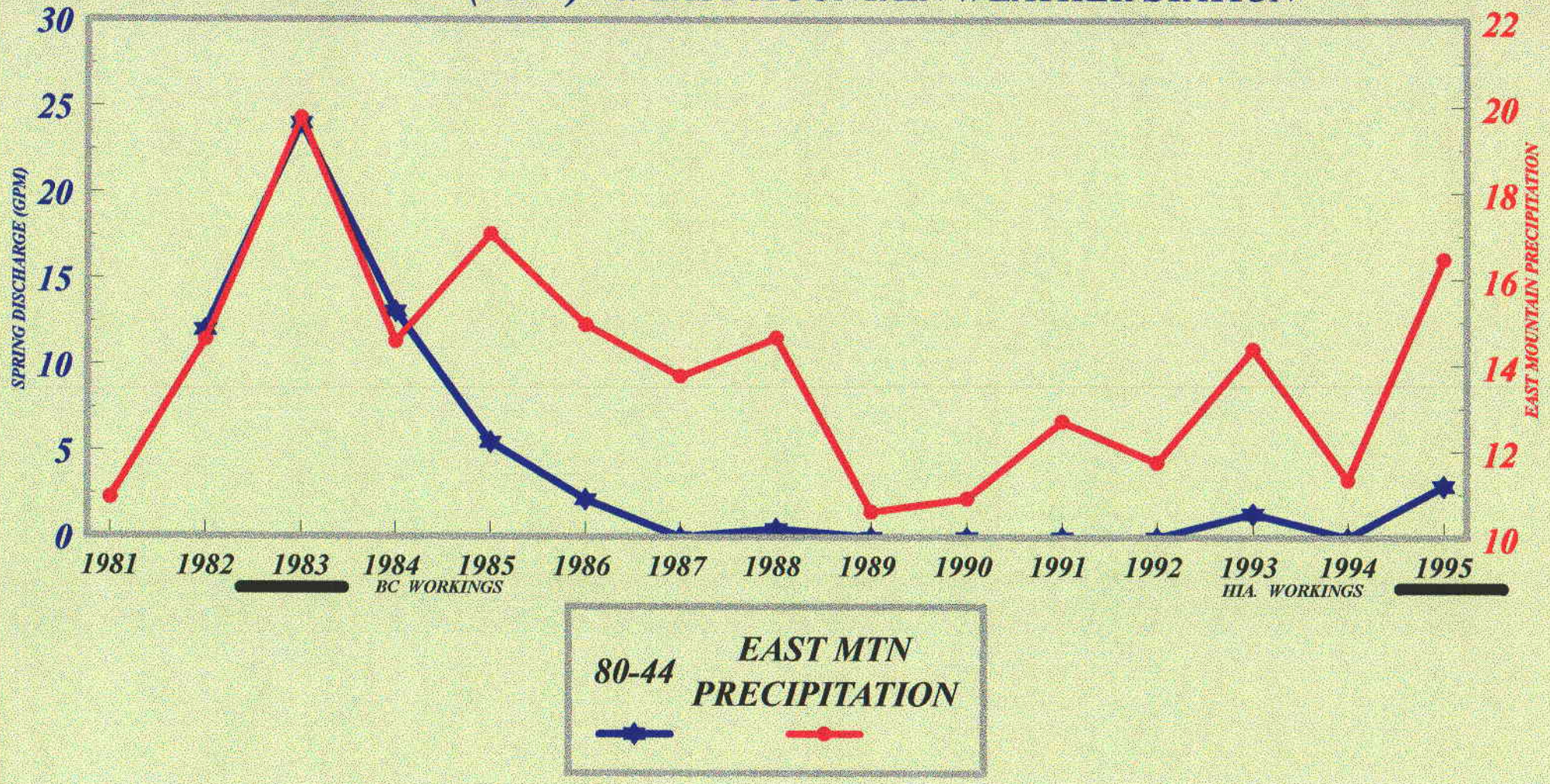

EAST MOUNTAIN SPRINGS

Spring 80-45 vs. Precipitation

PEAK FLOW (JULY) vs. EAST MOUNTAIN WEATHER STATION

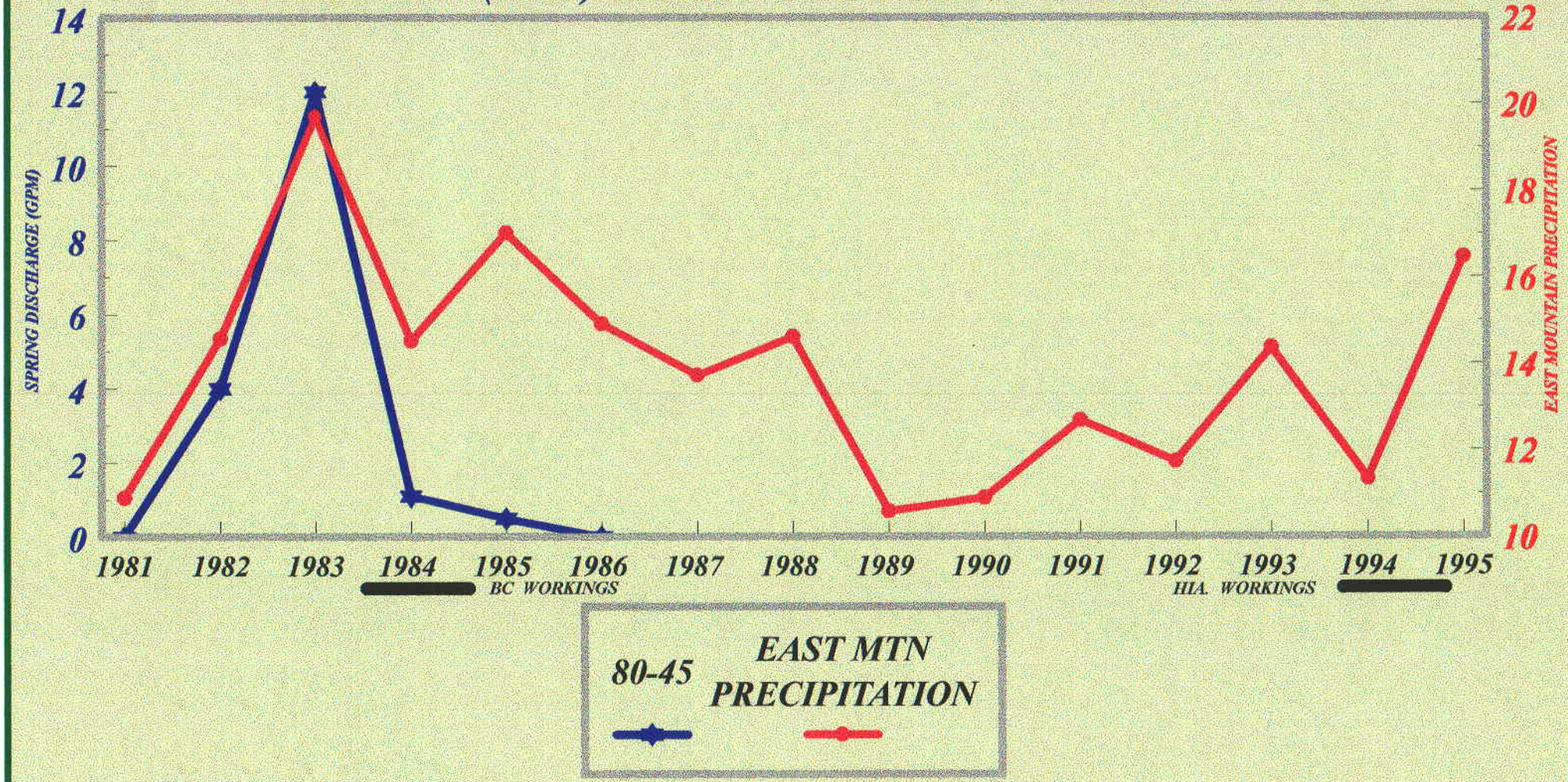

EAST MOUNTAIN SPRINGS

Spring 80-46 vs. Precipitation

PEAK FLOW (JULY) vs. EAST MOUNTAIN WEATHER STATION

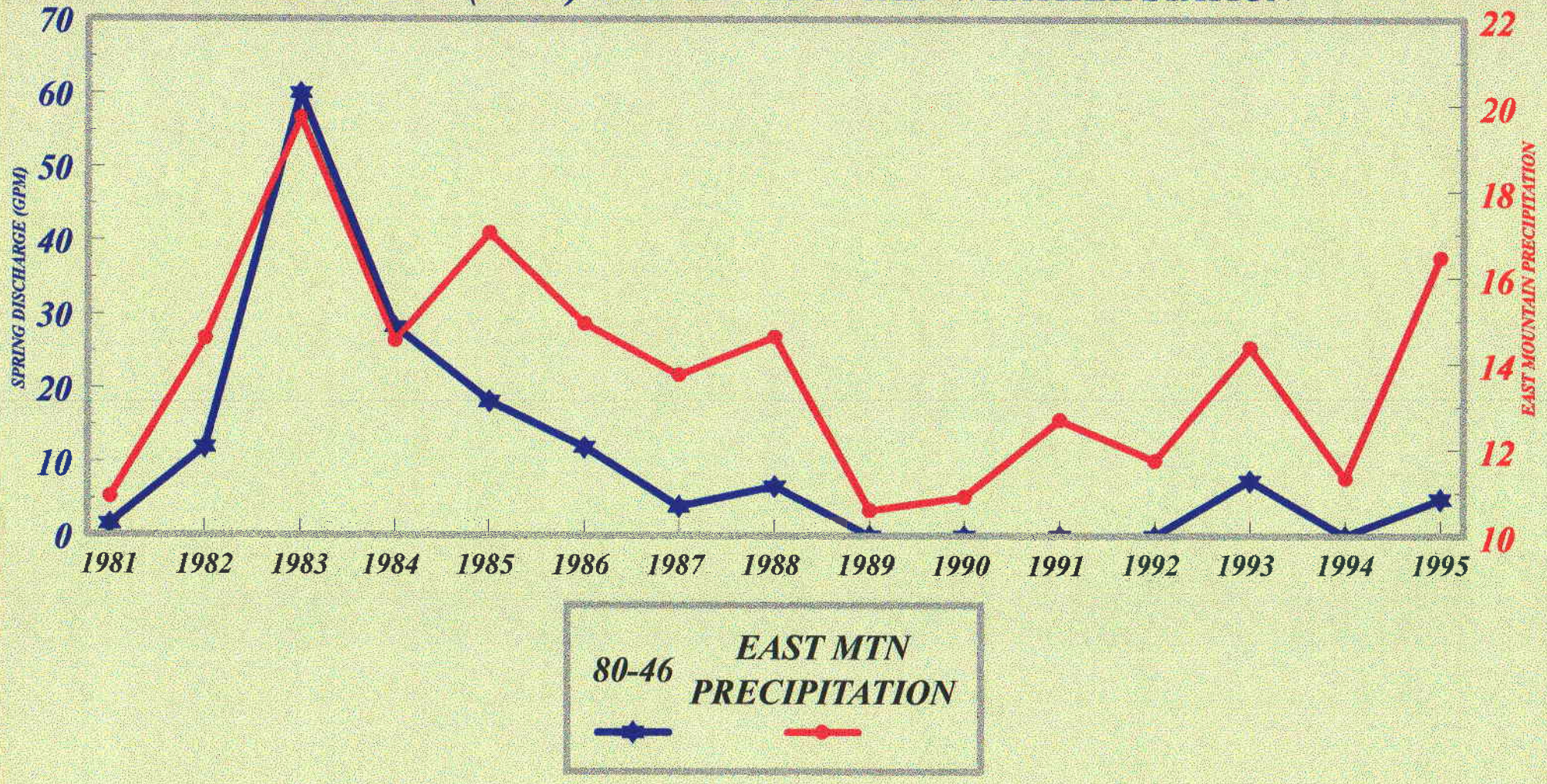

EAST MOUNTAIN SPRINGS

Spring 80-47 vs. Precipitation

PEAK FLOW (JULY) vs. EAST MOUNTAIN WEATHER STATION

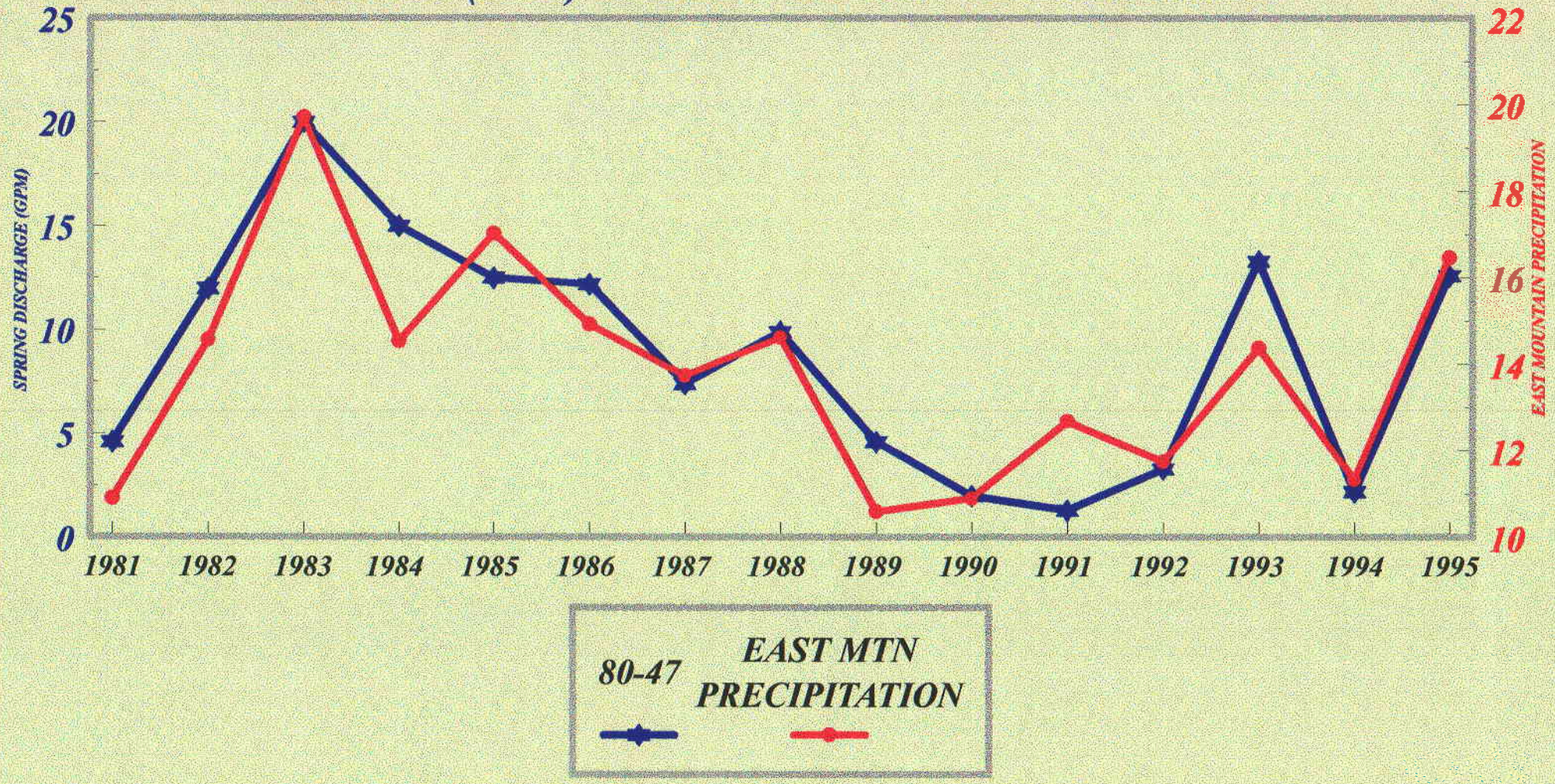

EAST MOUNTAIN SPRINGS

Spring 82-52 vs. Precipitation

PEAK FLOW (JULY) vs. EAST MOUNTAIN WEATHER STATION

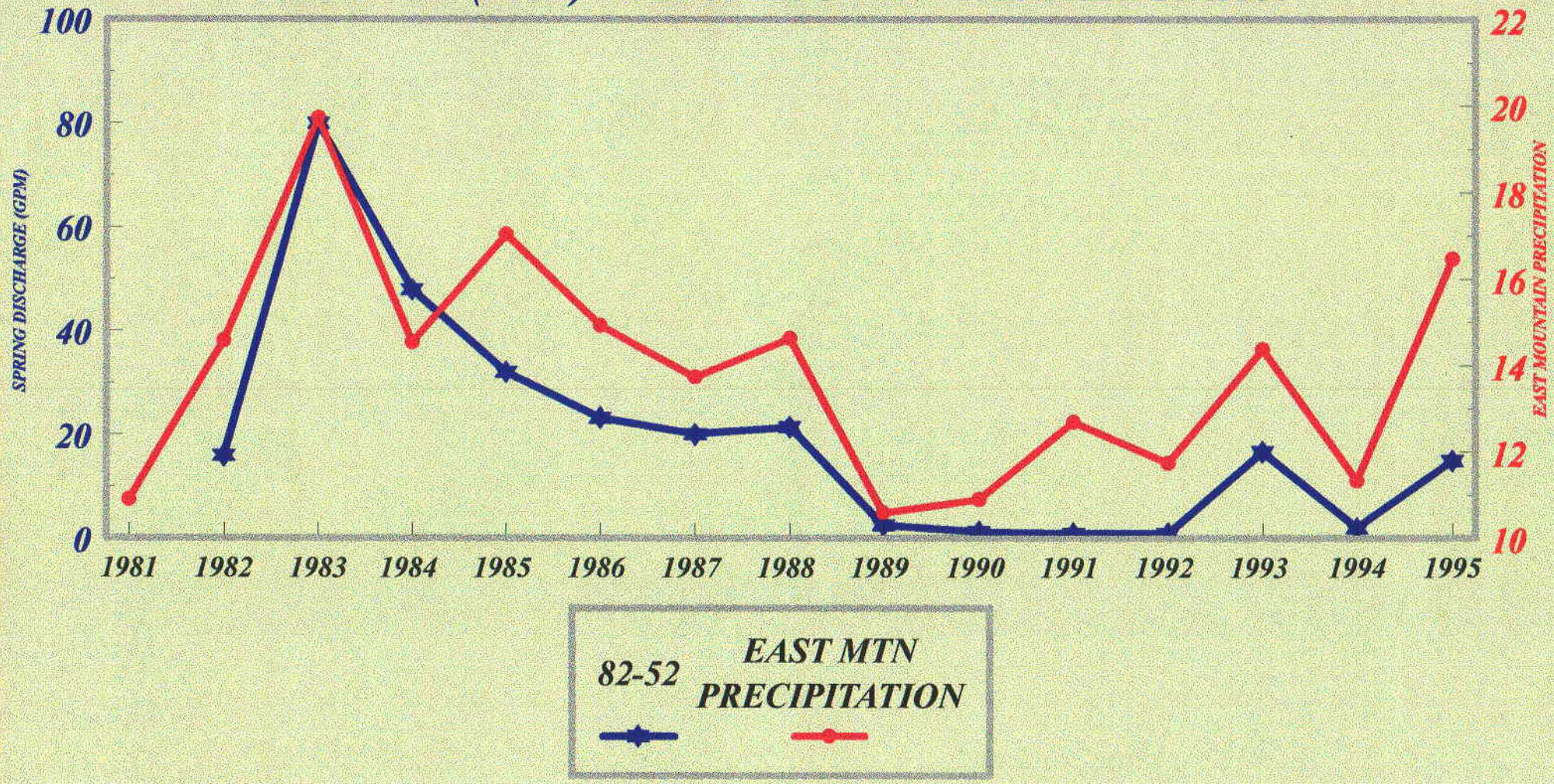

PACIFICORP
East Mountain Logical Mining Unit
Federal Lease U-084923
U-084924



PACIFICORP
East Mountain Logical Mining Unit
Federal Lease U-084923
SL-070645/U-02292

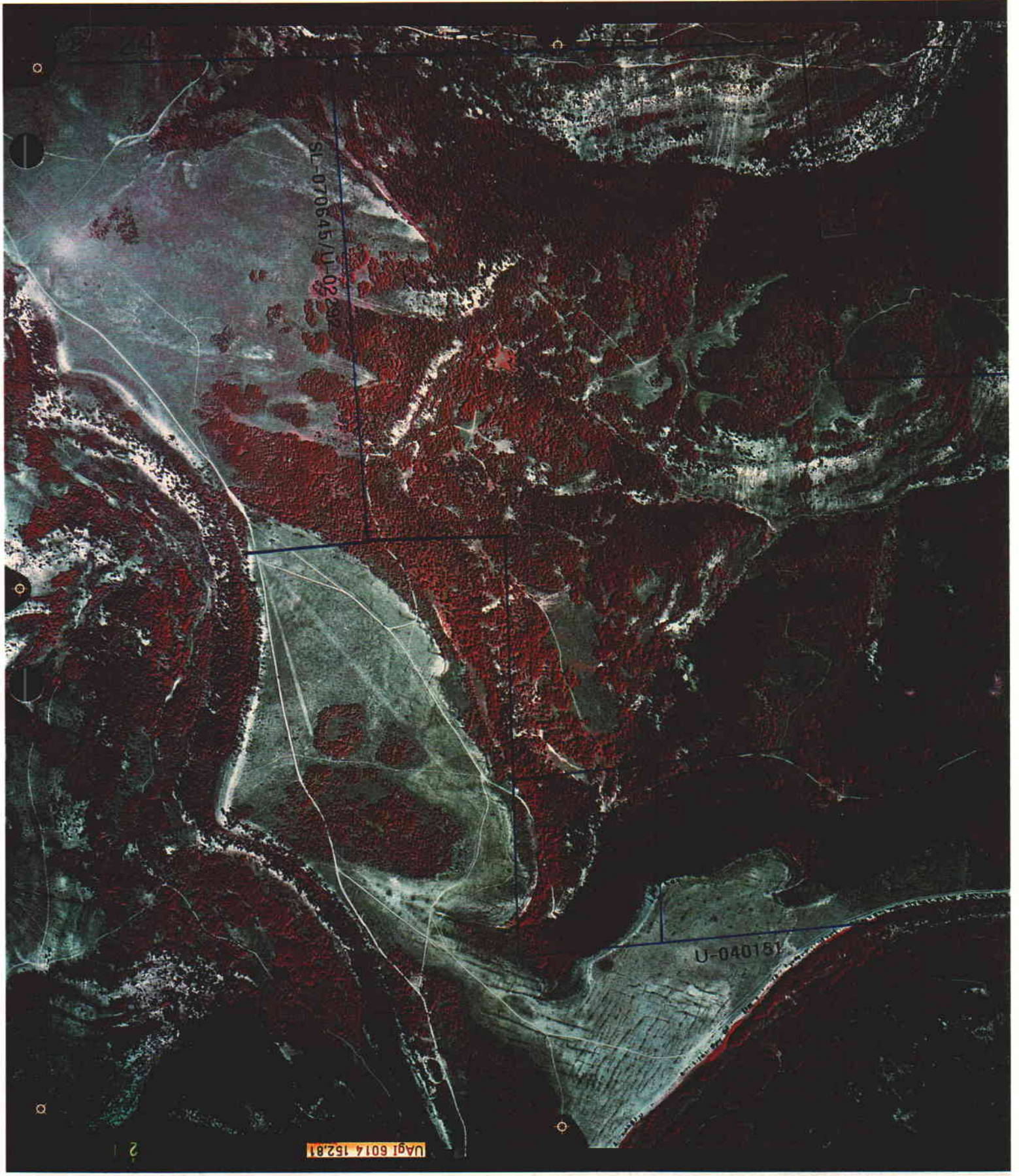

PACIFICORP
East Mountain Logical Mining Unit
Federal Lease SL-070645/U-02292
U-040151



PACIFICORP
East Mountain Logical Mining Unit
Federal Lease SL-070645/U-02292
U-040151

PACIFICORP
East Mountain Logical Mining Unit
Federal Lease SL-070645/U-02292
U-040151



PACIFICORP
East Mountain Logical Mining Unit
Federal Lease U-040151

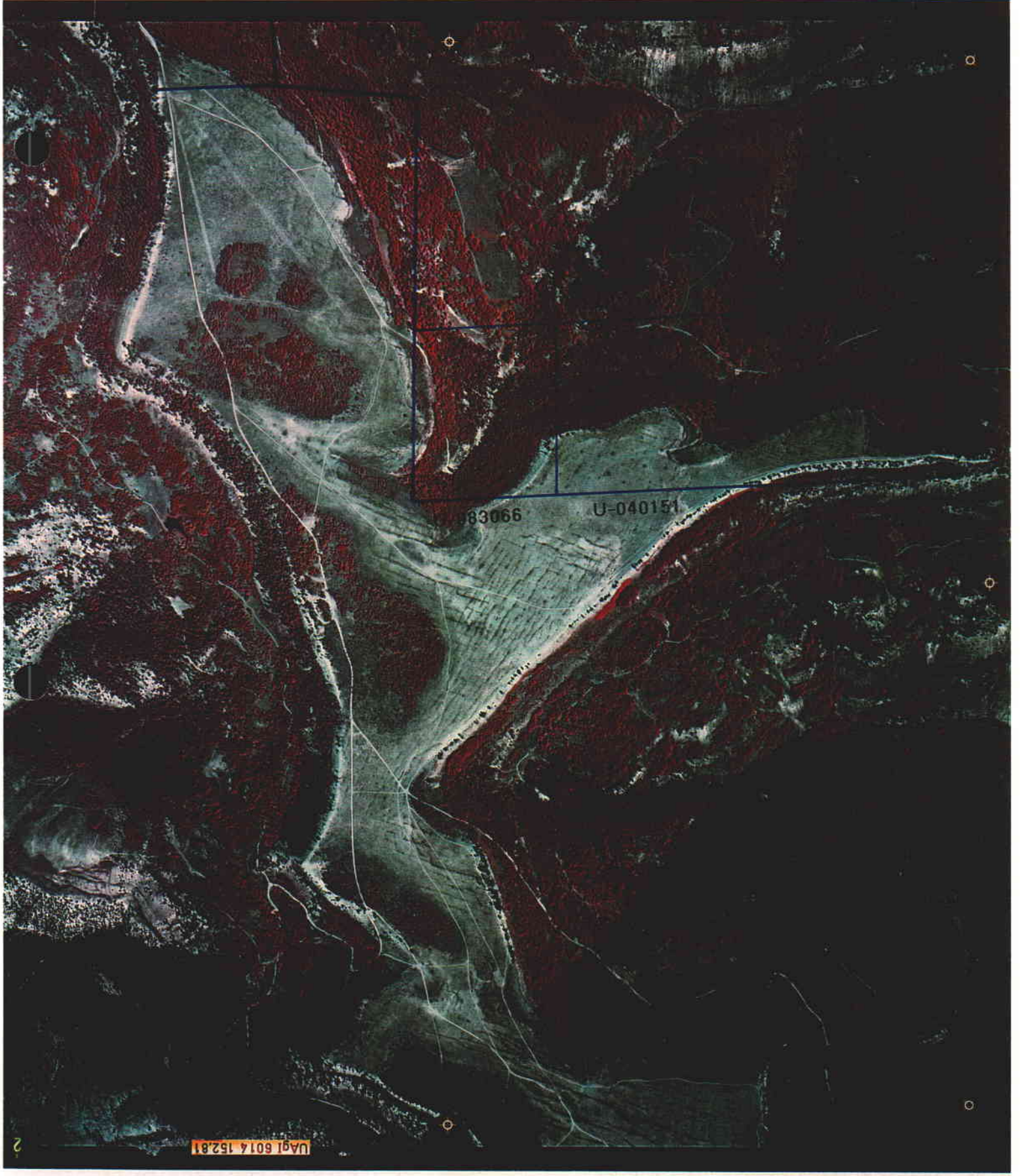

PACIFICORP
East Mountain Logical Mining Unit
Federal Lease U-040151
U-083066

PACIFICORP
East Mountain Logical Mining Unit
Federal Lease U-040151
U-1358