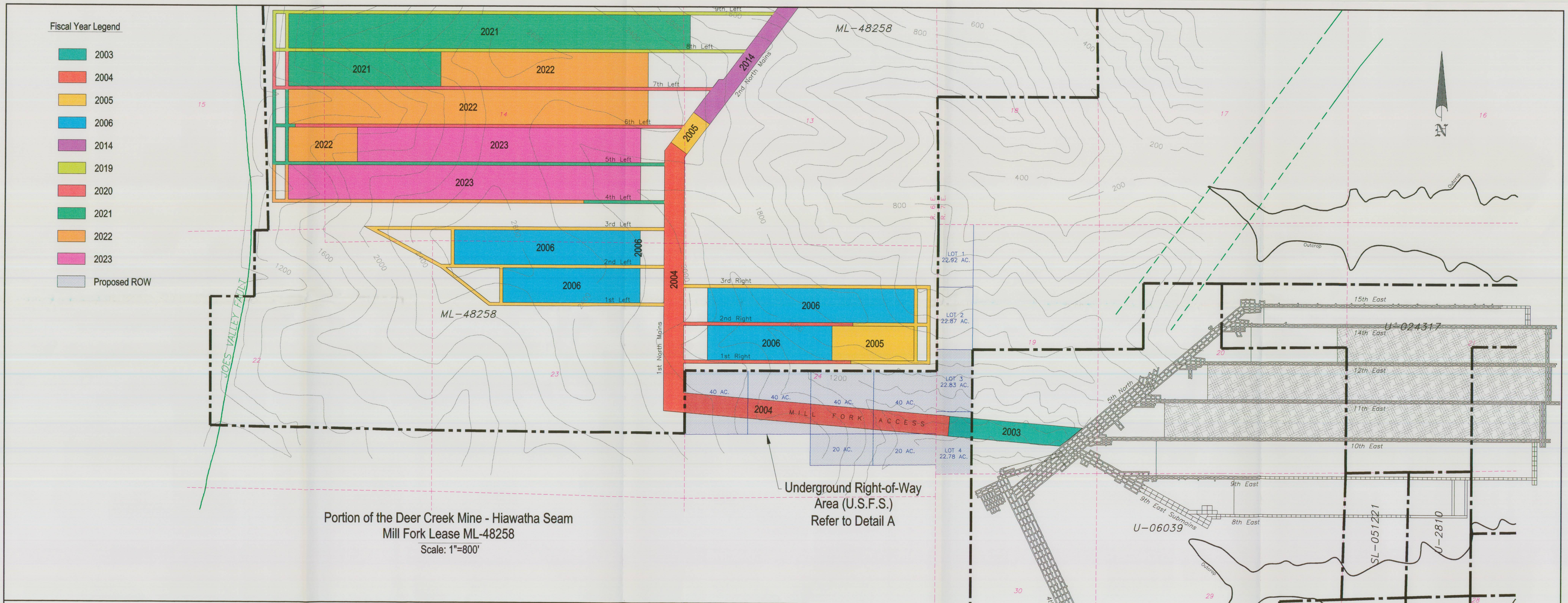

Portion of the Deer Creek Mine - Hiawatha Seam
Mill Fork Lease ML-48258
Scale: 1"=800'

Portion of the Deer Creek Mine - Blind Canyon Seam
General Location Map
Scale: 1"=800'

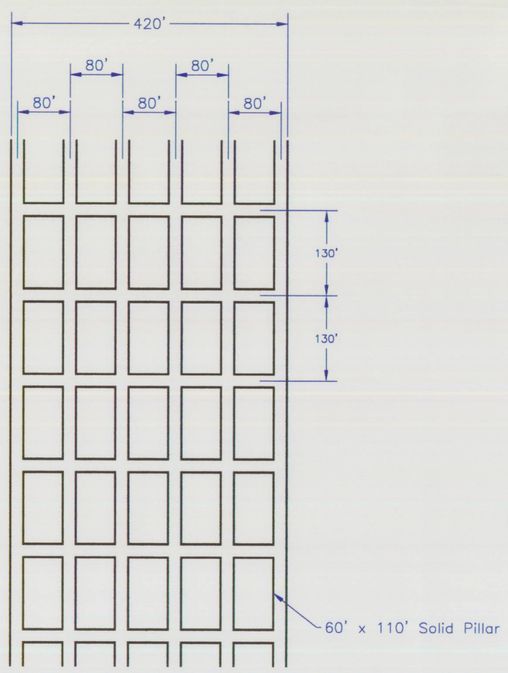

Typ. Pillar Detail
Scale: 1"=100'

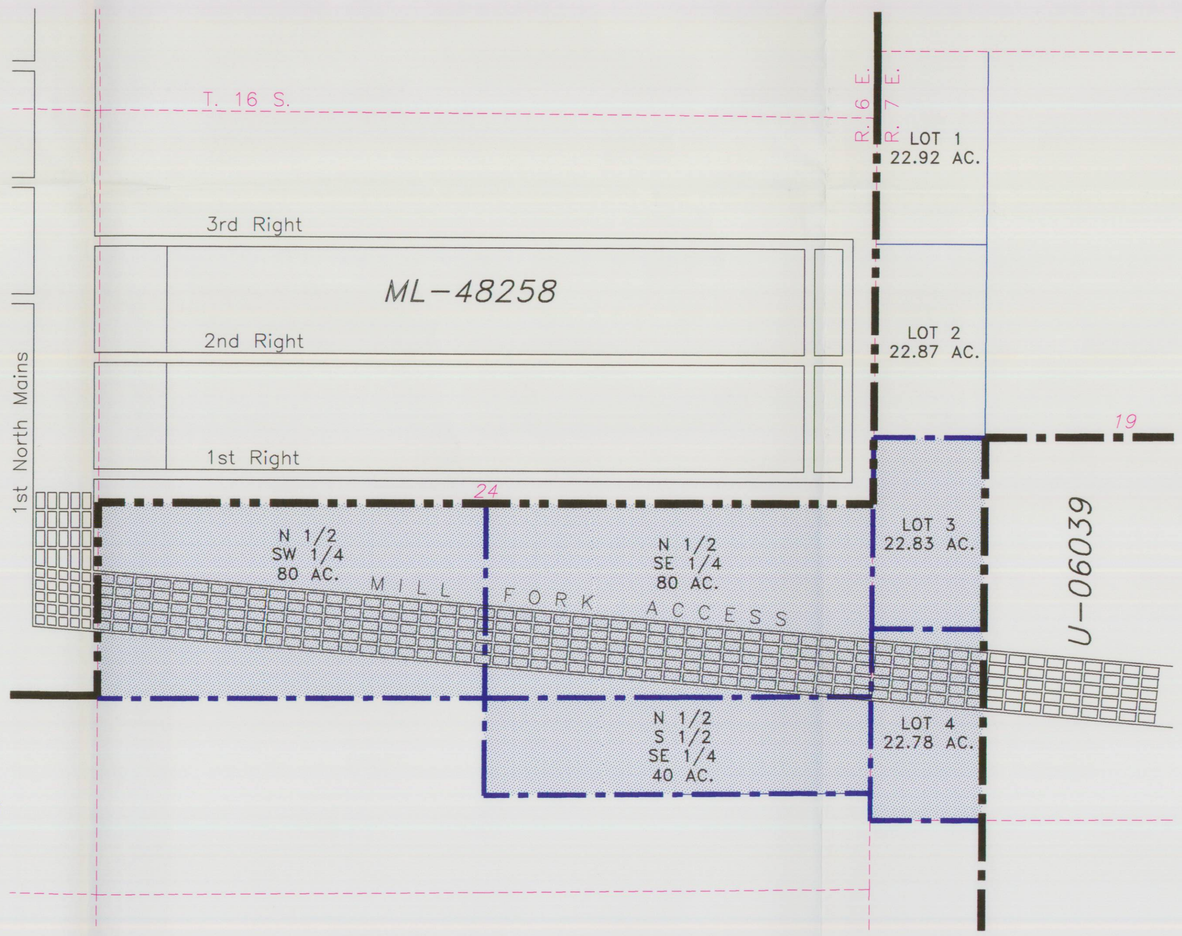

Detail A - Undergroud Right-of-Way
Scale: 1"=600'

Ownership Interest of Proposed
Underground Right-of-Way

Surface: Department of Agriculture
United States Forest Service
Manti-Lasal National Forest

Subsurface: Department of the Interior
Bureau of Land Management

RECEIVED
NOV 27 2000
DIVISION OF
OIL, GAS AND MINING

CAD FILE NAME/DISK#: USERS\KJL\DC\CM-10905-DR.DWG

ENERGY WEST
MINING COMPANY
HUNTINGTON, UTAH 84528

DEER CREEK MINE
UNDERGROUND RIGHT-OF-WAY
MINING PLAN

DRAWN BY: K. LARSEN	CM-10905-DR
SCALE: AS NOTED	DRAWING #:
DATE: NOVEMBER 3, 2000	SHEET 1 OF 1 REV.