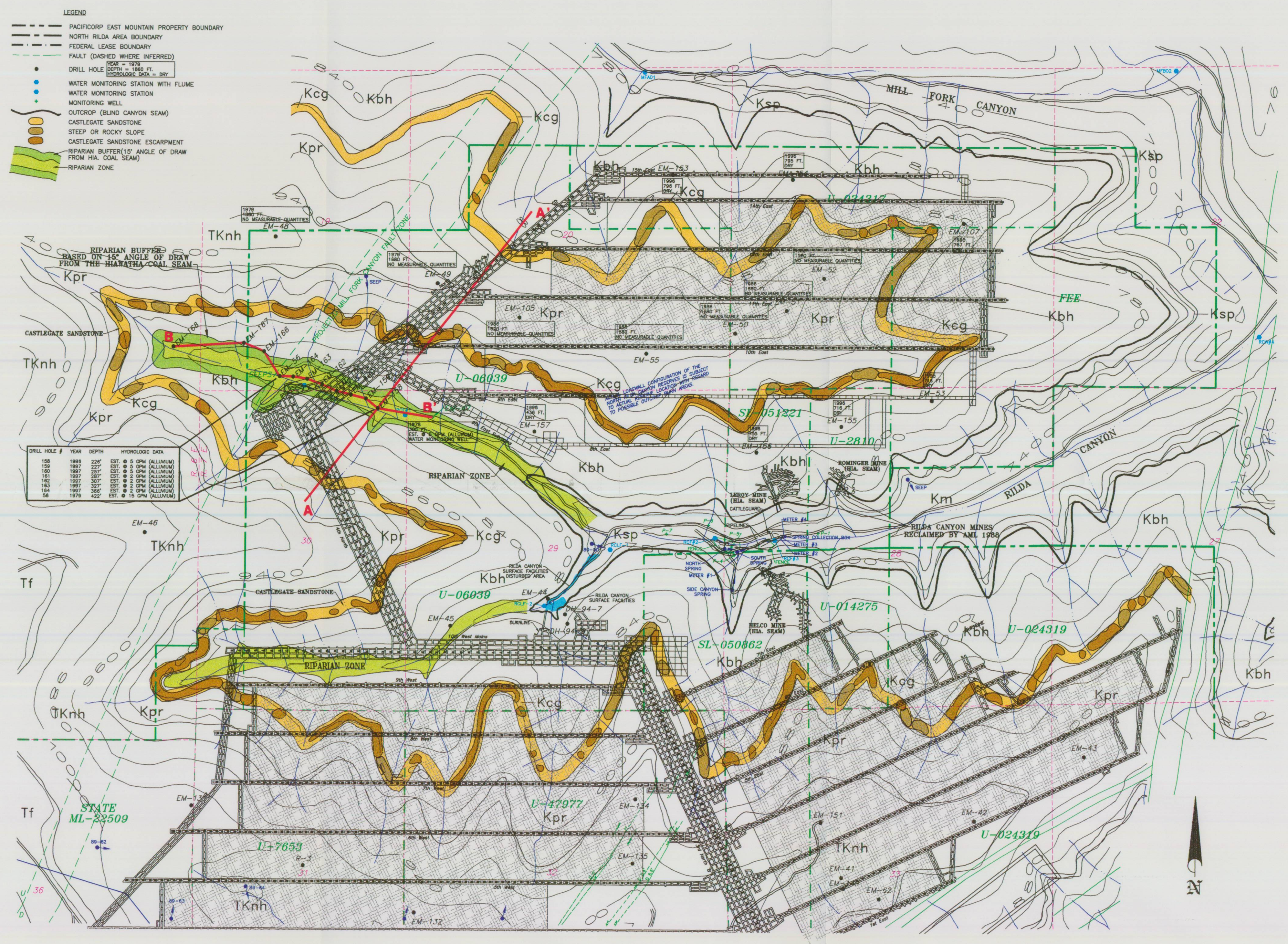

Location of Cross Sections
Scale: 1"=1000'

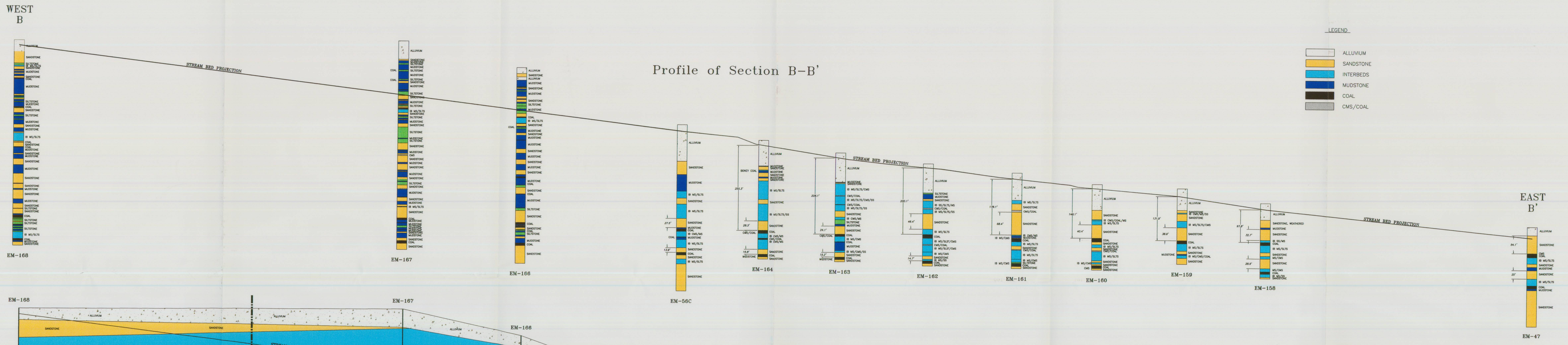

Profile of Section B–B'

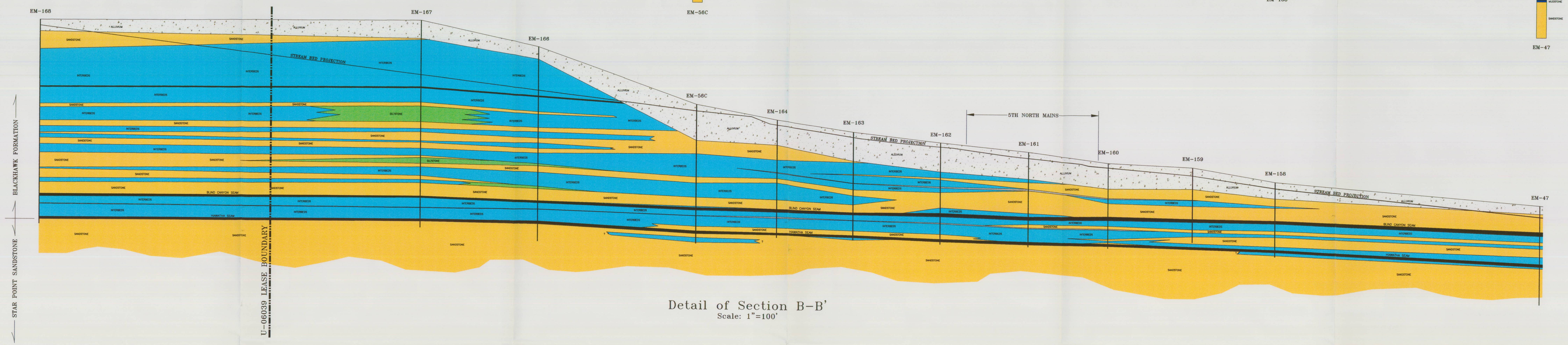

Detail of Section B–B'
Scale: 1"=100'

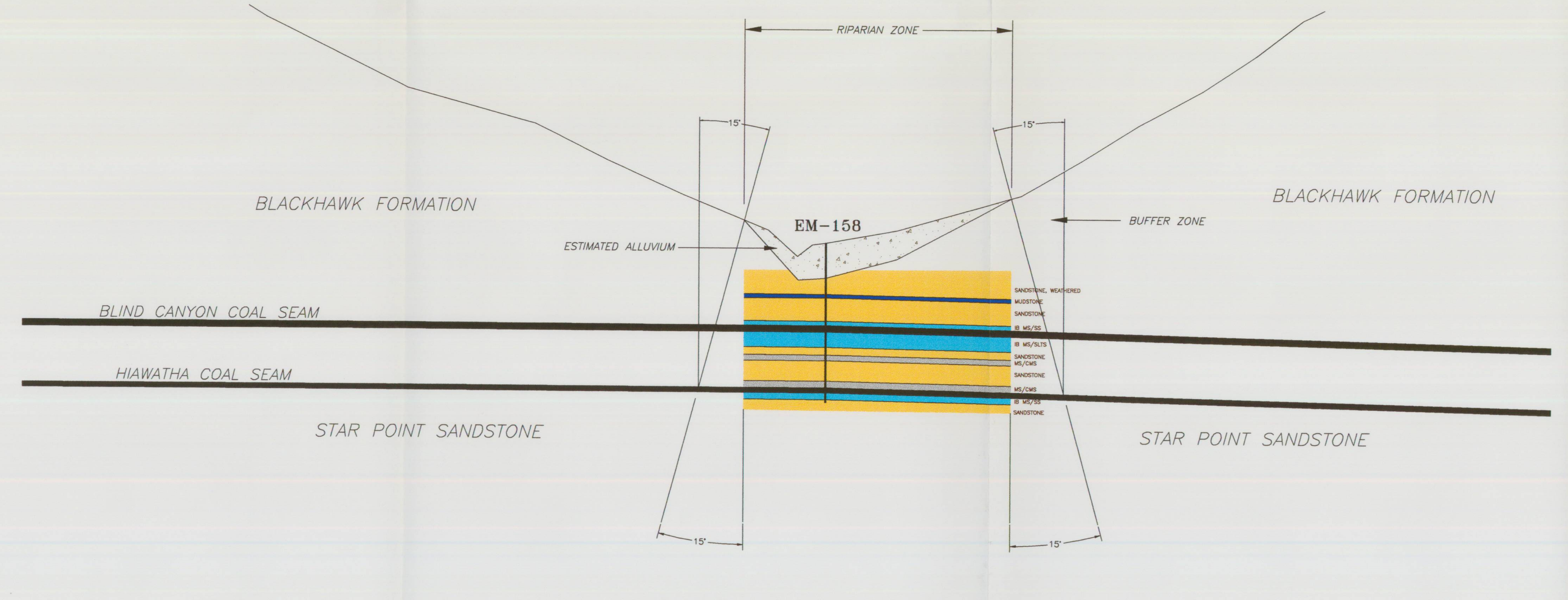

Detail of Section A–A'
Right Fork of Rilda Canyon
Scale: 1"=200'

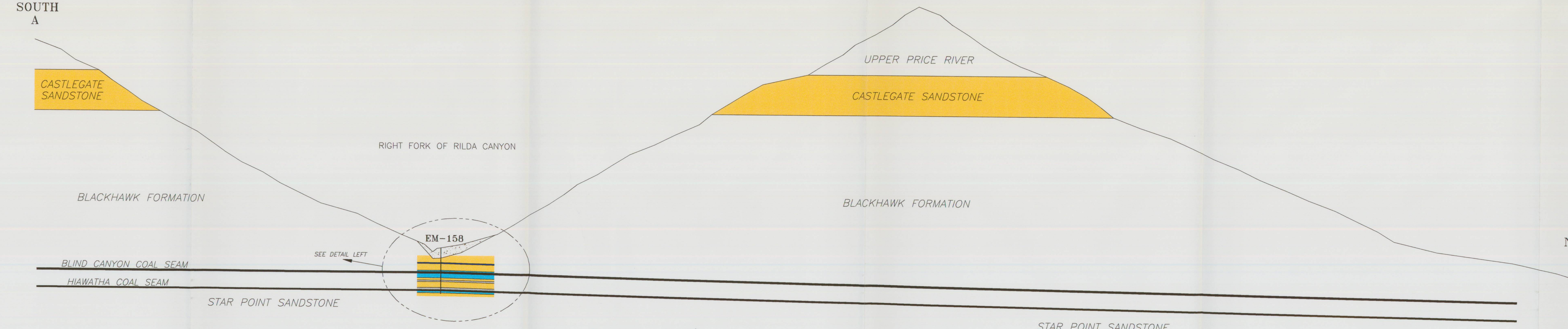

Section A–A'
Scale: 1"=400'

RECEIVED
NOV 27 2000
DIVISION OF OIL, GAS AND MINING

CAD FILE NAME/DISK#: HM-10

HM-10

ENERGY WEST
MINING COMPANY
HUNTINGTON, UTAH 84528

DEER CREEK MINE
RIGHT FORK OF RILDA CANYON
GEOLOGIC CROSS SECTION B–B"

DRAWN BY: K. LARSEN	
SCALE: AS NOTED	DRAWING #: DS1633E