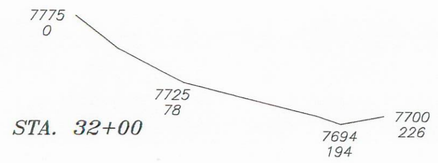

STA. 32+00

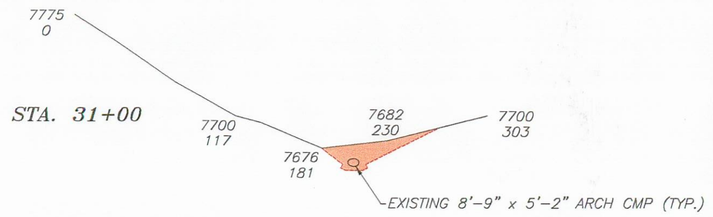

STA. 31+00

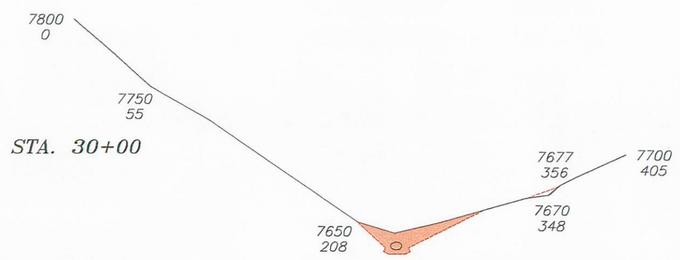

STA. 30+00



STA. 29+00

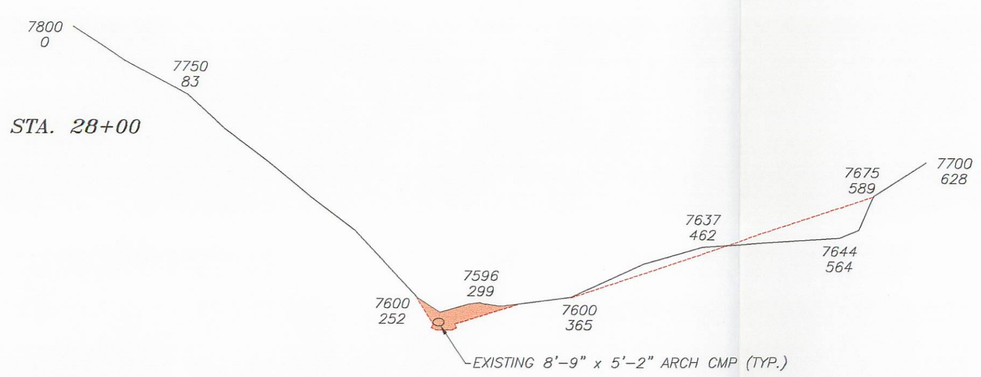

STA. 28+00

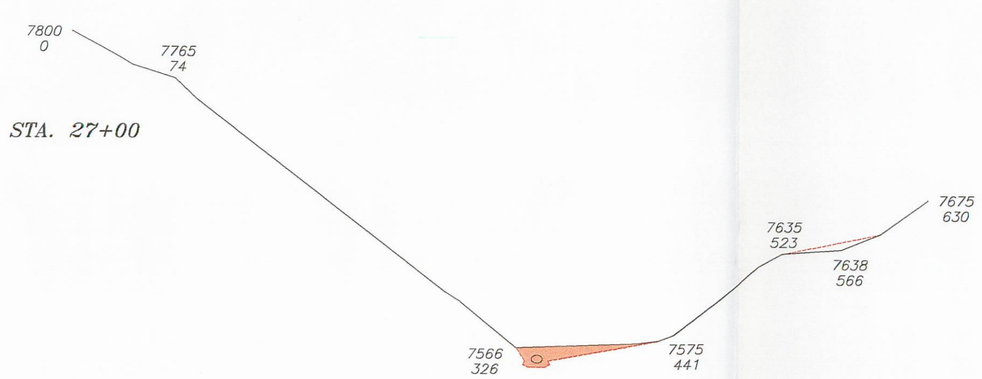

STA. 27+00

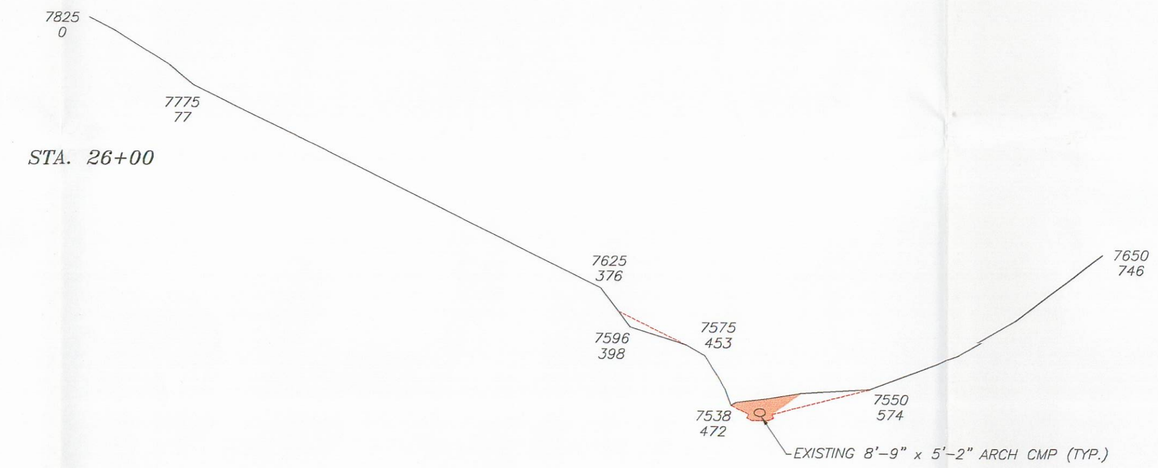

STA. 26+00

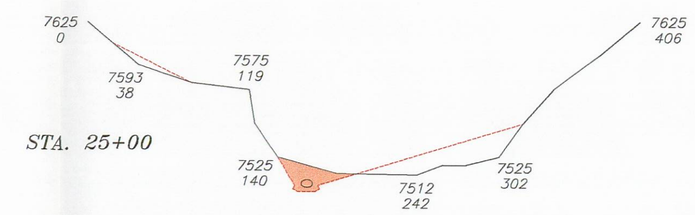

STA. 25+00

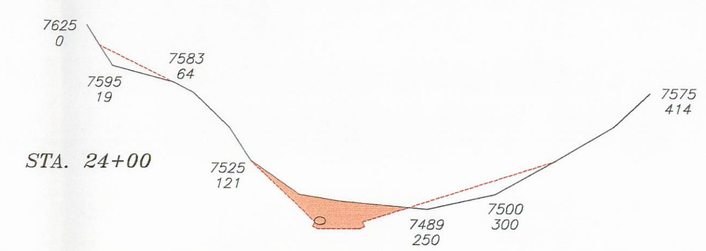

STA. 24+00

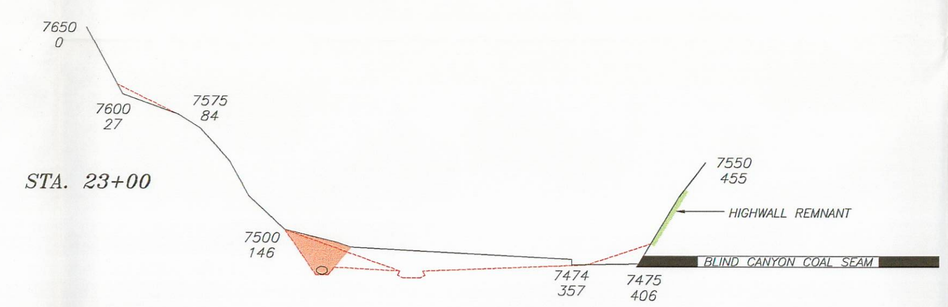

STA. 23+00

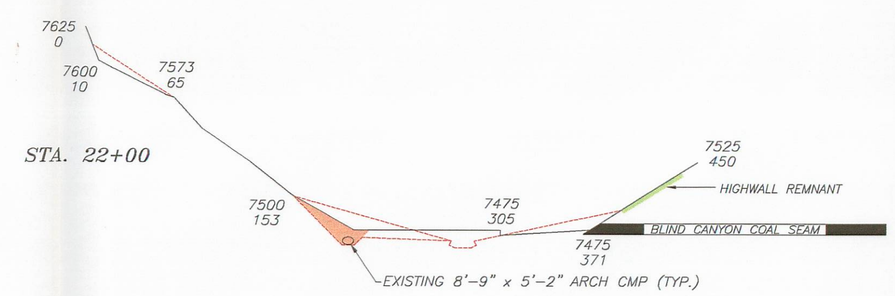

STA. 22+00

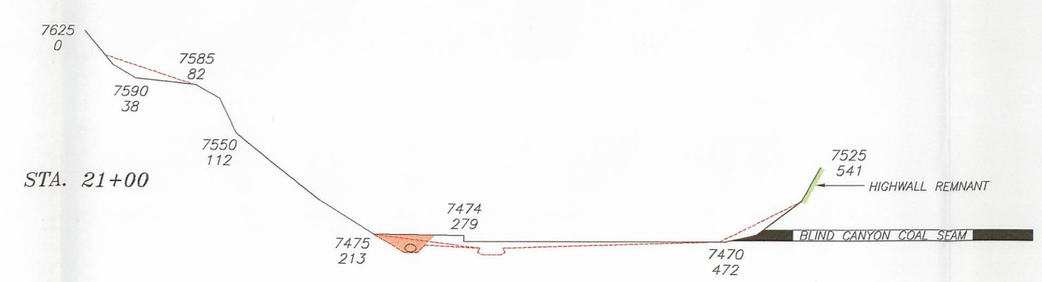

STA. 21+00

NOTE:
REFER TO DRAWING DS1816D FOR SUBSTITUTE TOPSOIL PLACEMENT

LEGEND

- FINAL RECLAMATION LINE
- EXISTING GROUND LINE
- PROPOSED AREA OF SUBSTITUTE TOPSOIL EXCAVATION

LICENSED PROFESSIONAL ENGINEER
JOHN CHRISTENSEN
No. 165651
STATE OF UTAH

I, JOHN CHRISTENSEN BEING A REGISTERED PROFESSIONAL ENGINEER IN THE STATE OF UTAH, DO HEREBY CERTIFY THAT THE INFORMATION CONTAINED ON THIS DRAWING IS TRUE AND ACCURATE TO THE BEST OF MY KNOWLEDGE AND BELIEF.

JOHN CHRISTENSEN NO. 165651 — DATE 7/12/01

RECEIVED
NOV 09 2001
DIVISION OF
OIL, GAS AND MINING

CAD FILE NAME/DISK#: USERS\KJL\DC\FINALREC\DS1783D.DWG

ENERGY WEST
MINING COMPANY
HUNTINGTON, UTAH 84528

DEER CREEK MINE
DEER CREEK CANYON
FINAL RECLAMATION CROSS SECTIONS

DRAWN BY: K. LARSEN	DS1783D	
SCALE: 1" = 80'	DRAWING #:	
DATE: DECEMBER 3, 1999	SHEET 2 OF 2	REV.