

INCORPORATED
EFFECTIVE:
AUG 04 1997 97-1
UTAH DIVISION OIL, GAS AND MINING

ENERGY WEST
MINING COMPANY
HUNTINGTON, UTAH 84528

CASTLEGATE ESCARPMENT COMPARISON
SOUTH SIDE OF MILL FORK CANYON
PHOTO A

DRAWN BY: KEN FLECK
SCALE: NONE DRAWING #:
DATE: SEPTEMBER 1995 SHEET 1 OF 1 REV:



ENERGY WEST
MINING COMPANY
HUNTINGTON, UTAH 84528

CASTLEGATE ESCARPMENT COMPARISON
SOUTH SIDE OF MILL FORK CANYON
PHOTO B

DRAWN BY: KEN FLECK
SCALE: NONE DRAWING #:
DATE: SEPTEMBER 1995 SHEET 1 OF 1 REV:



ENERGY WEST
MINING COMPANY
HUNTINGTON, UTAH 84528

CASTLEGATE ESCARPMENT COMPARISON
SOUTH SIDE OF MILL FORK CANYON
PHOTO C

DRAWN BY: KEN FLECK
SCALE: NONE DRAWING #:
DATE: SEPTEMBER 1995 SHEET 1 OF 1 REV:



ENERGY WEST
MINING COMPANY
HUNTINGTON, UTAH 84528

CASTLEGATE ESCARPMENT COMPARISON
SOUTH SIDE OF MILL FORK CANYON
PHOTO D

DRAWN BY: KEN FLECK
SCALE: NONE DRAWING #:
DATE: SEPTEMBER 1995 SHEET 1 OF 1 REV:



ENERGY WEST
MINING COMPANY
HUNTINGTON, UTAH 84528

CASTLEGATE ESCARPMENT COMPARISON
SOUTH SIDE OF MILL FORK CANYON
PHOTO E

DRAWN BY: KEN FLECK
SCALE: NONE DRAWING #:
DATE: SEPTEMBER 1995 SHEET 1 OF 1 REV:



ENERGY WEST
MINING COMPANY
HUNTINGTON, UTAH 84528

CASTLEGATE ESCARPMENT COMPARISON
SOUTH SIDE OF MILL FORK CANYON
PHOTO F

DRAWN BY: KEN FLECK
SCALE: NONE DRAWING #:
DATE: SEPTEMBER 1995 SHEET 1 OF 1 REV:



INCORPORATED
EFFECTIVE:
AUG 04 1997 97-1
UTAH DIVISION OIL, GAS AND MINING

RECEIVED
JUL 15 1997
DIV. OF OIL, GAS & MINING

ENERGY WEST
MINING COMPANY
HUNTINGTON, UTAH 84528

CASTLEGATE SANDSTONE OUTCROP
SOUTH SIDE OF MILL FORK CANYON
BEFORE LONGWALL MINING

DRAWN BY: KEN FLECK
SCALE: NONE DRAWING #:
DATE: JUNE 17, 1997 SHEET 1 OF 1 REV:



ENERGY WEST
MINING COMPANY
HUNTINGTON, UTAH 84528

CASTLEGATE ESCARPMENT COMPARISON
SOUTH SIDE OF MILL FORK CANYON
PHOTO G

DRAWN BY: KEN FLECK
SCALE: NONE DRAWING #:
DATE: SEPTEMBER 1995 SHEET 1 OF 1 REV: