

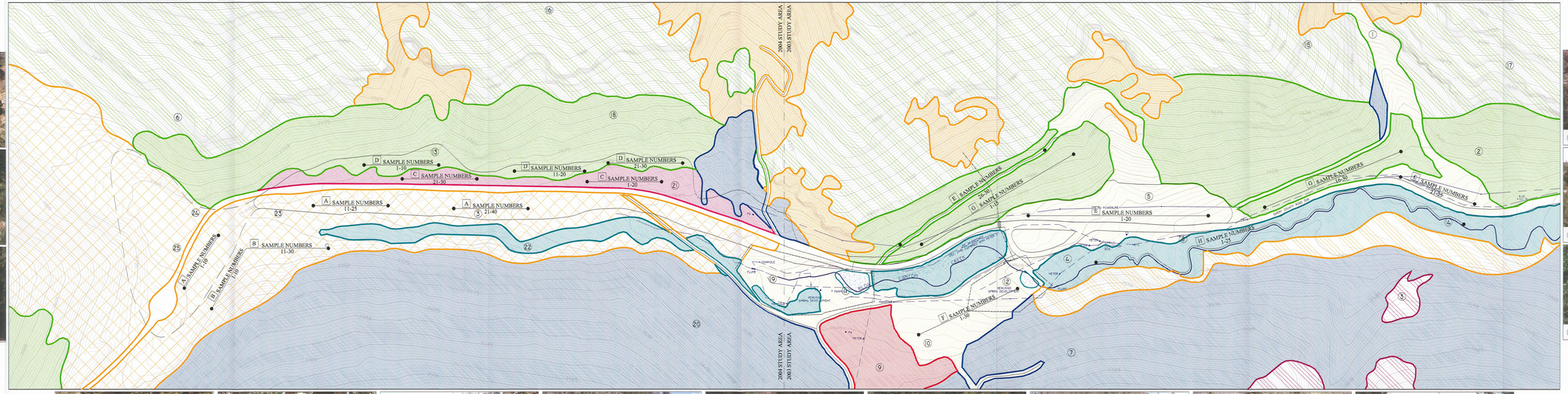



RECEIVED
SEP 0 2 2004
DIV OF OIL, GAS & MINING

N

CURRENT SAMPLE LOCATIONS

- A PROPOSED DISTURBED - WHITE FIR / ASPEN
- B REFERENCE AREA - WHITE FIR / ASPEN
- C PROPOSED DISTURBED - SAGEBRUSH / GRASS
- D PROPOSED DISTURBED - PINYON-JUNIPER / CURL-LEAF MAHOGANY / PONDEROSA PINE

PREVIOUS SAMPLE LOCATIONS

- E PINYON - JUNIPER / MOUNTAIN BRUSH (AMR)
- F REFERENCE AREA - PINYON - JUNIPER / MOUNTAIN BRUSH (AMR)
- G PINYON JUNIPER / MOUNTAIN BRUSH
- H COTTONWOOD / BLUE SPRUCE

LEGEND

- PREVIOUSLY DISTURBED (AML)
- SALINA WILDRYE
- BLUE SPRUCE / WHITE FIR
- ALDER-LEAF MOUNTAIN MAHOGANY
- RILDA CANYON CREEK
- COTTONWOOD / BLUE SPRUCE
- ASPEN
- DOUGLAS FIR / WHITE FIR
- PINYON-JUNIPER /CURL-LEAF MOUNTAIN MAHOGANY /PONDEROSA PINE
- PINYON-JUNIPER / CURL-LEAF MOUNTAIN MAHOGANY
- WHITE FIR/ASPEN
- SAGEBRUSH / GRASS

- # PHOTOGRAPH LOCATIONS
- PROPOSED DISTURBED AREA
- EXPANDED STUDY AREA
- STUDY YEAR

VEGETATION MAP OF THE NORTH RILDA CANYON PORTAL FACILITIES

ENERGY WEST MINING COMPANY

HUNTINGTON, UTAH

MT. NEBO SCIENTIFIC, INC.
Research & Consulting
SPRINGVILLE, UTAH

DRAWN BY	J. KILLIAN
CHECKED BY	P. COLLINS
DATE	JULY 31, 2004
SCALE	1" = 100'
REVISIONS	--
REVISIONS	--

NOTE: VEGETATION MAPPED IN THE FIELD BY: P. COLLINS. ALSO UTILIZED WERE AERIAL PHOTOGRAPHS DATED AUGUST 28, 1998.