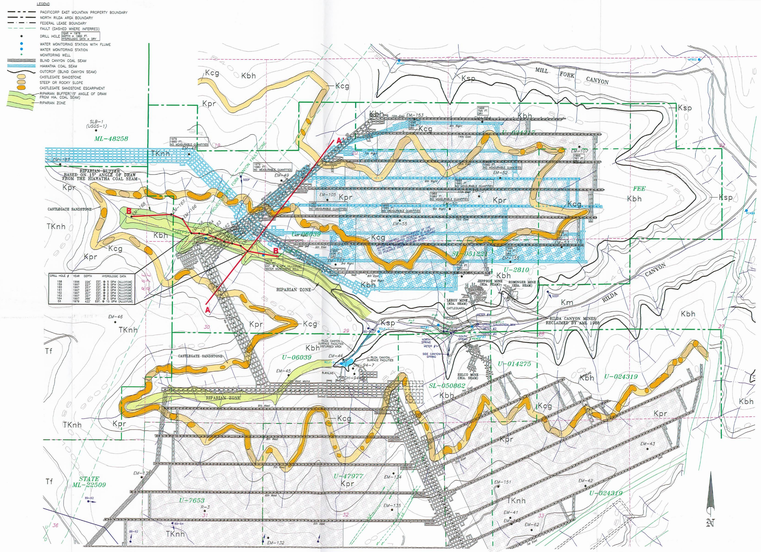

Location of Cross Sections
Scale: 1"=1000'

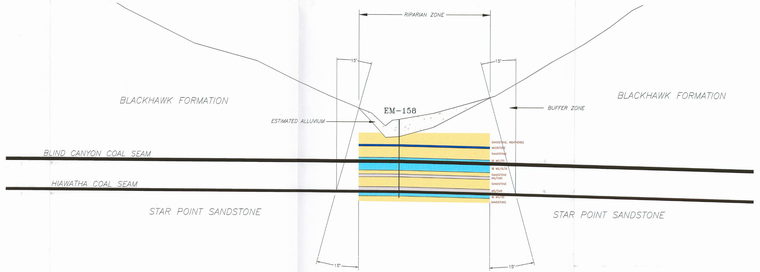

Detail of Section A-A'
Right Fork of Rilda Canyon
Scale: 1"=200'

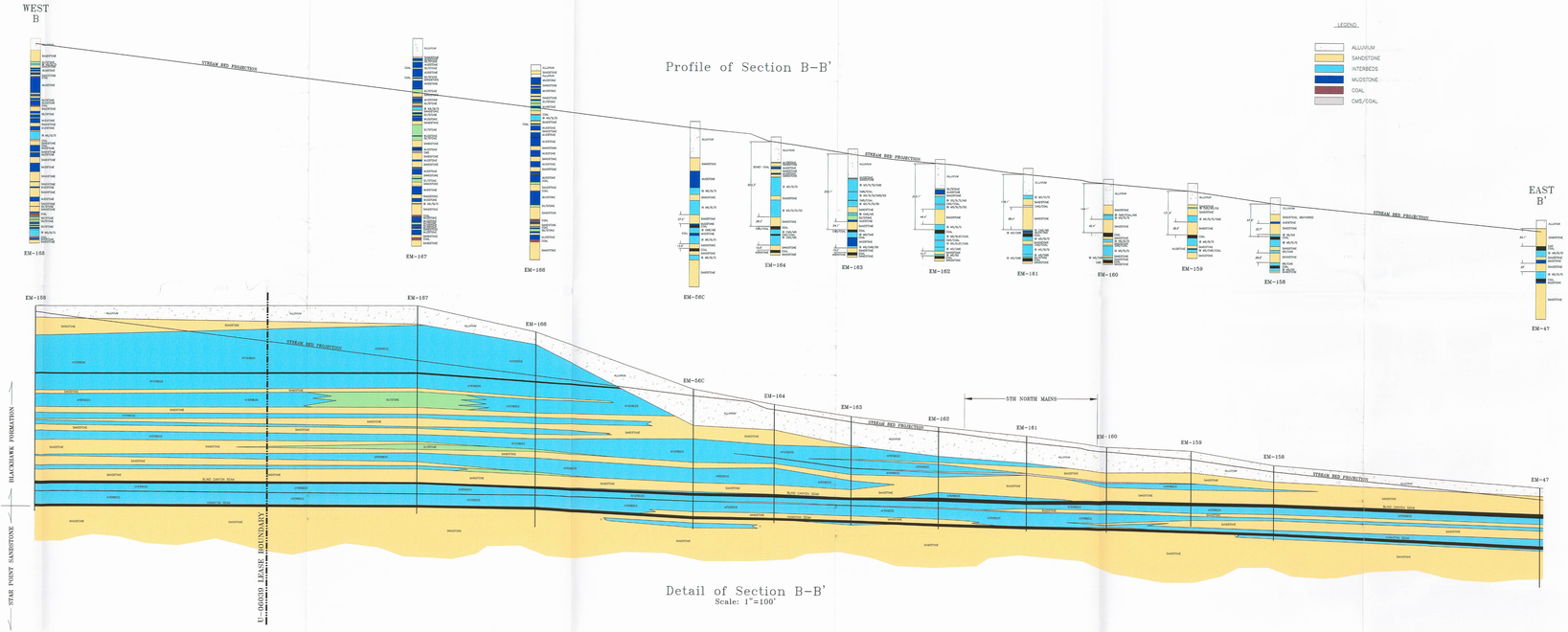

Profile of Section B-B'

Detail of Section B-B'
Scale: 1"=100'

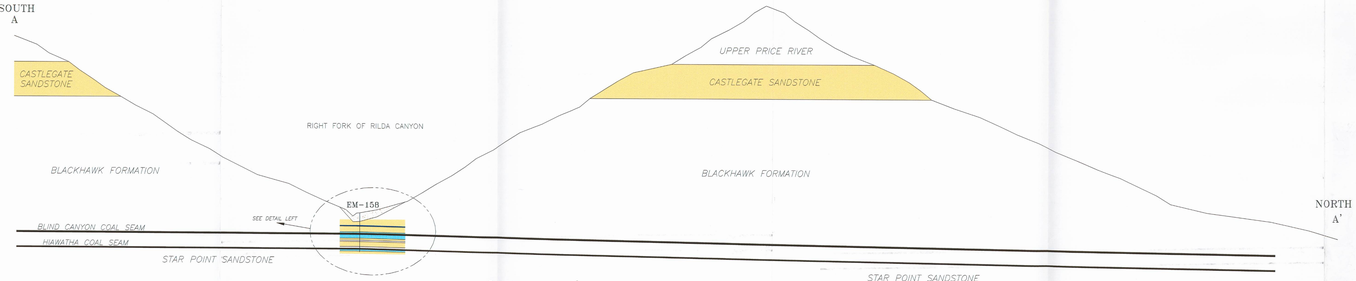

Section A-A'
Scale: 1"=400'

RECEIVED
JAN 6 / 2005
DIV. OF OIL, GAS & MINING

LICENSED PROFESSIONAL ENGINEER
JOHN CHRISTENSEN
No. 165651
STATE OF UTAH

I, JOHN CHRISTENSEN BEING A REGISTERED PROFESSIONAL ENGINEER IN THE STATE OF UTAH, DO HEREBY CERTIFY THAT THE INFORMATION CONTAINED ON THIS DRAWING IS TRUE AND ACCURATE TO THE BEST OF MY KNOWLEDGE AND BELIEF.

John Christensen 1/5/05
JOHN CHRISTENSEN NO. 165651 DATE

HM-10

THIS DRAWING IS A COMPOSITE OF HM-10 AND HM-11.
CAD FILE HM06/DSP06 HM-10

ENERGY WEST
MINING COMPANY
HUNTINGTON, UTAH 84528

DEER CREEK MINE
RIGHT FORK OF RILDA CANYON
PROFILES & GEOLOGIC CROSS SECTIONS

DRAWN BY:	K. LARSEN	DRAWING #	DS1633E
SCALE:	AS NOTED		
DATE:	FEBRUARY 12, 2002	SHEET 1 OF 1	REV.