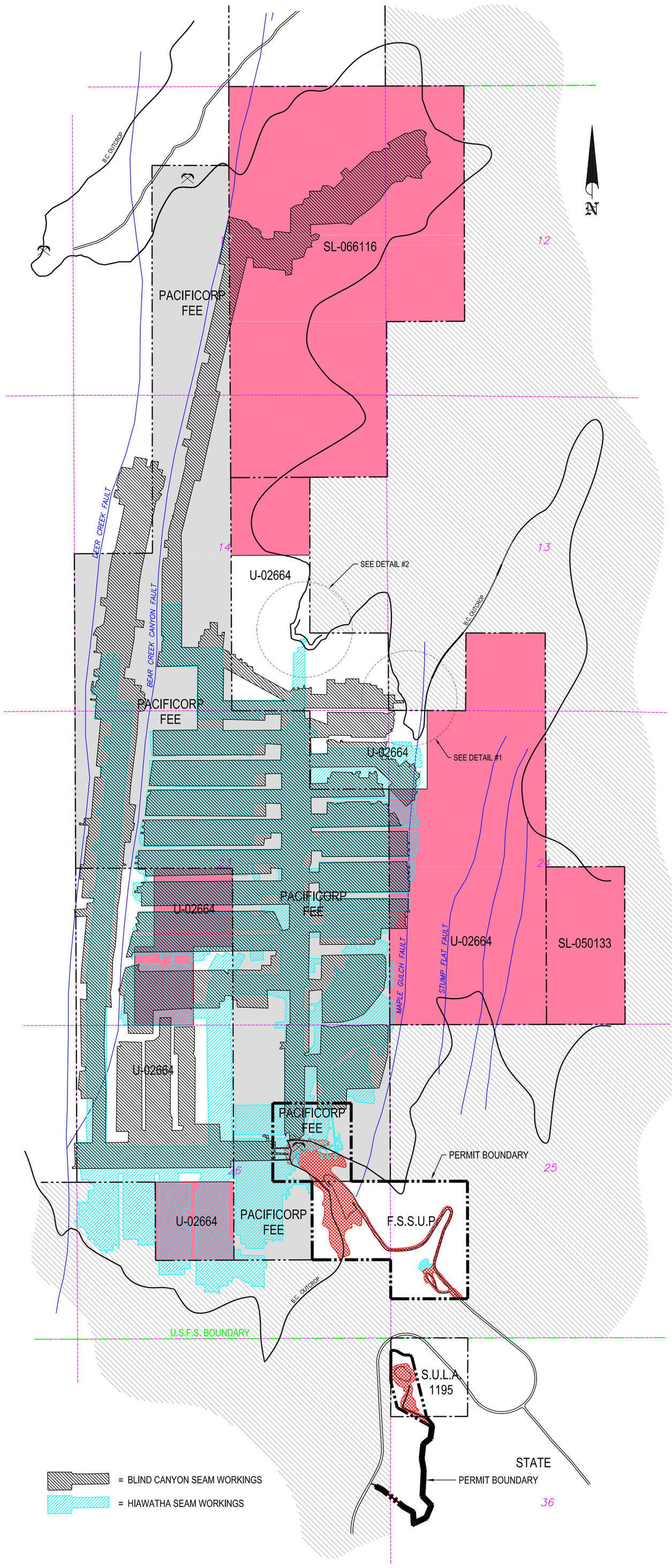

DESERET, BEEHIVE & LITTLE DOVE MINES
Scale: 1"=1000'

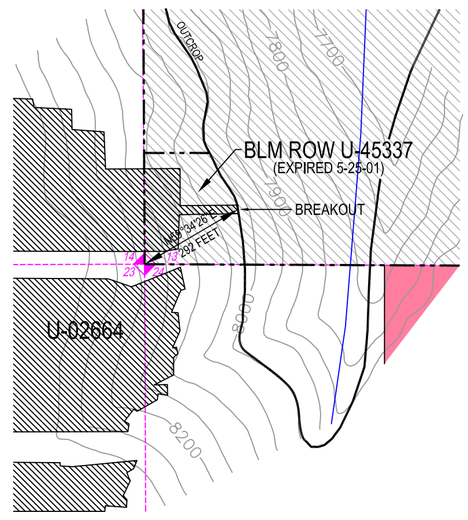

DETAIL #1 - BEEHIVE MINE BREAKOUT
20ft x 20ft. AREA INCLUDED IN
DISTURBED AREA AND PERMIT BOUNDARY
Scale: 1"=300'

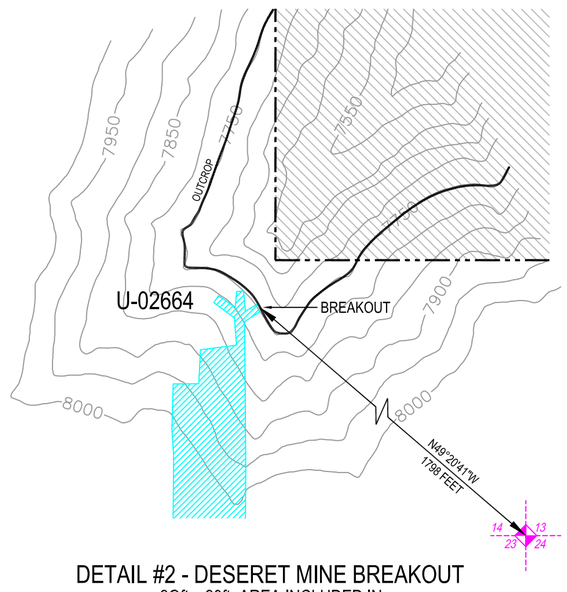

DETAIL #2 - DESERET MINE BREAKOUT
20ft x 20ft. AREA INCLUDED IN
DISTURBED AREA AND PERMIT BOUNDARY
Scale: 1"=300'

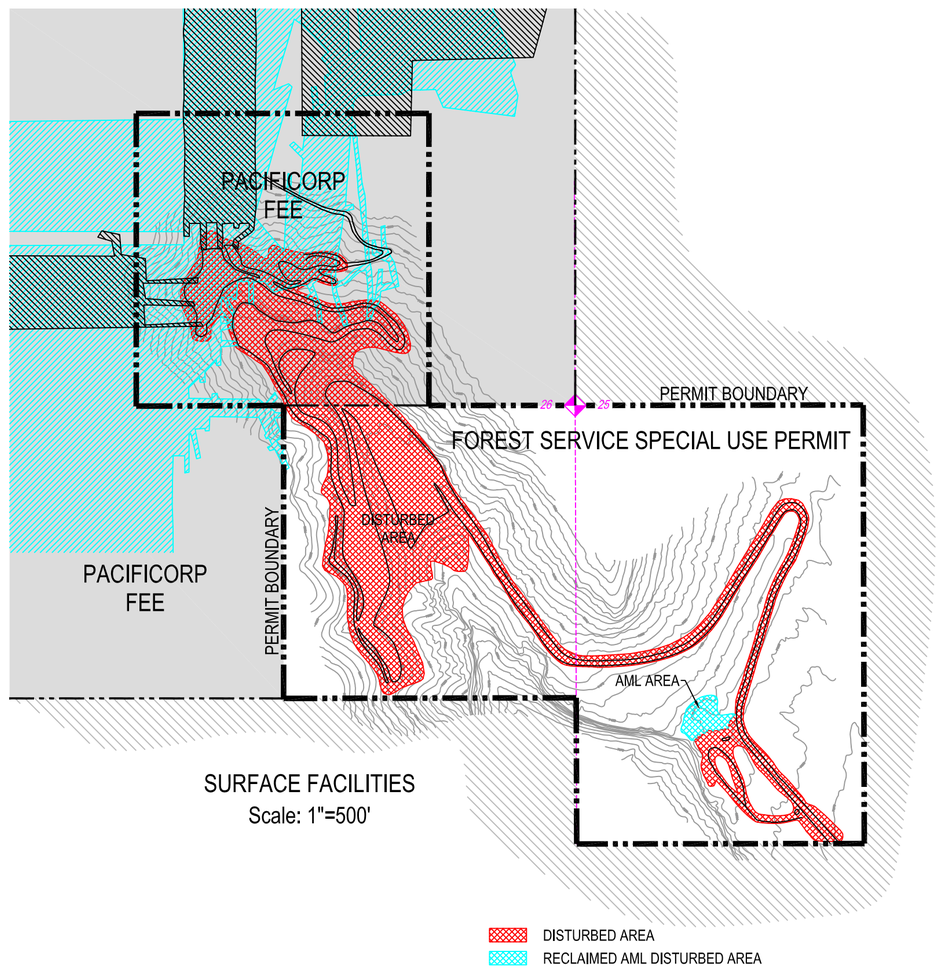

SURFACE FACILITIES
Scale: 1"=500'

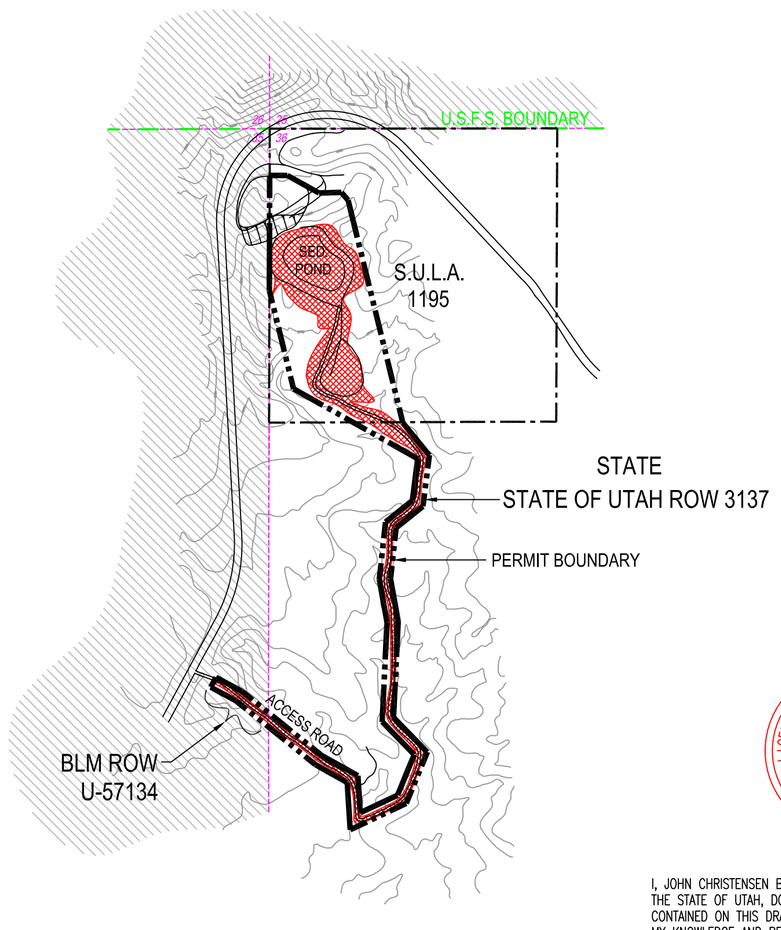

SEDIMENTATION POND
& ACCESS ROAD
Scale: 1"=500'

LEGEND

- DES-BEE-DOVE MINES PERMIT BOUNDARY
- FEDERAL COAL LEASE BOUNDARY
- U-02664 FEDERAL COAL LEASE NUMBER
- COAL OUTCROP
- ROADS
- FAULTS (DASHED WHERE INFERRED)
- FEDERAL UNLEASED COAL
- PACIFICORP FEE COAL
- RELINQUISHED COAL LEASE

NOTE:
REVISION SUPERSEDES DRAWING
DATED JANUARY 23. 1998

LICENSED PROFESSIONAL ENGINEER
JOHN CHRISTENSEN
No. 165651
STATE OF UTAH

I, JOHN CHRISTENSEN BEING A REGISTERED PROFESSIONAL ENGINEER IN THE STATE OF UTAH, DO HEREBY CERTIFY THAT THE INFORMATION CONTAINED ON THIS DRAWING IS TRUE AND ACCURATE TO THE BEST OF MY KNOWLEDGE AND BELIEF.

JOHN CHRISTENSEN NO. 165651 DATE

P:\BLDCKS\jcsignature.bmp

1-1

CAD FILE NAME/DISK#: USERS\KJL\DBD\COAL-OWNERSHIP-PLATE1-1.DWG

ENERGY WEST
MINING COMPANY
HUNTINGTON, UTAH 84528

DES-BEE-DOVE MINES
COAL OWNERSHIP MAP
OF THE PERMIT AREA

DRAWN BY: K. LARSEN	CE-10536-DS	
SCALE: AS NOTED	DRAWING #:	
DATE: FEBRUARY 12, 2001	SHEET 1 OF 1	REV. ___