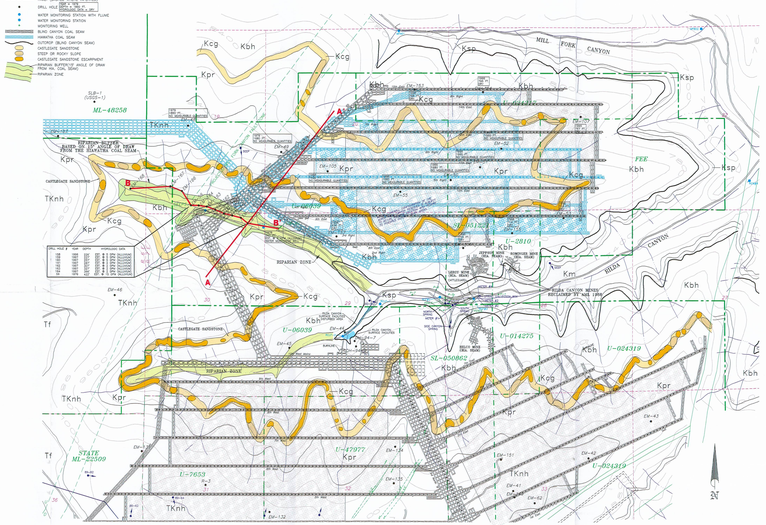

Location of Cross Sections
Scale: 1"=1000'

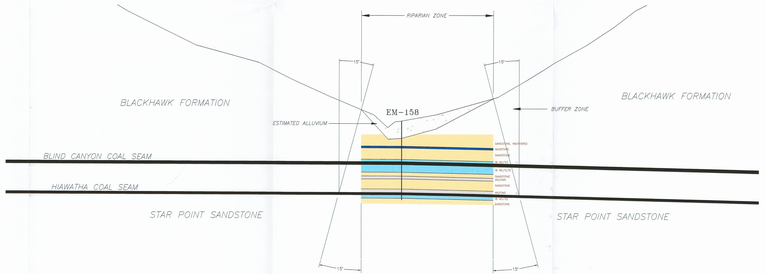

Detail of Section A-A'
Right Fork of Rilda Canyon
Scale: 1"=200'

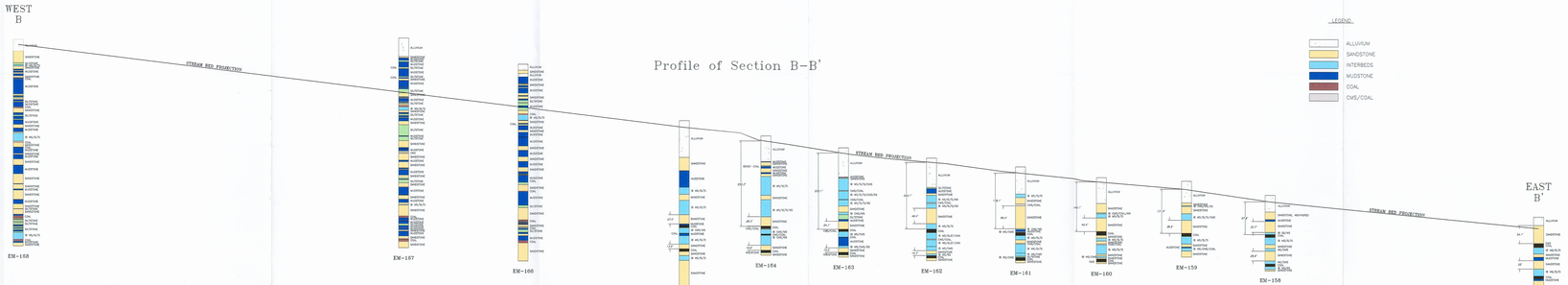

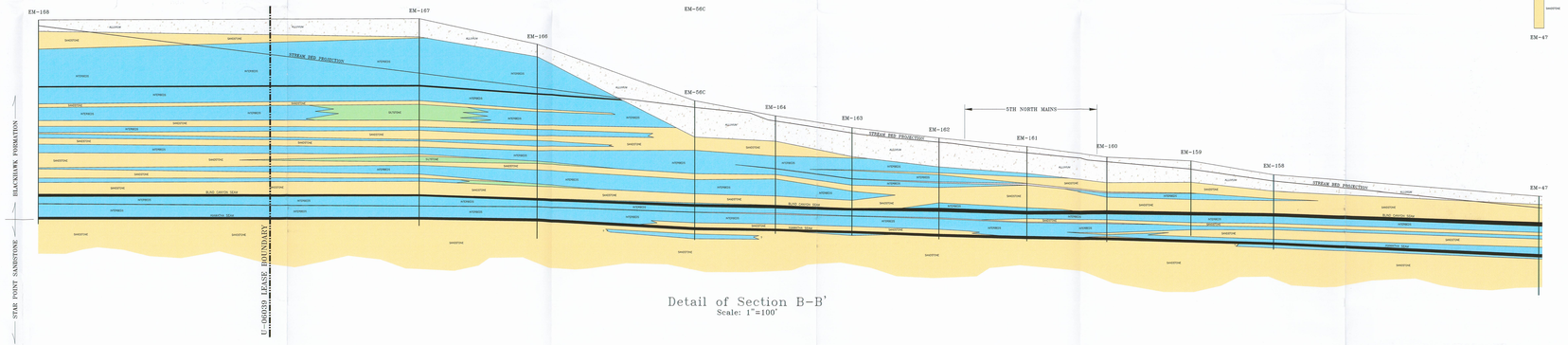

Detail of Section B-B'
Scale: 1"=100'

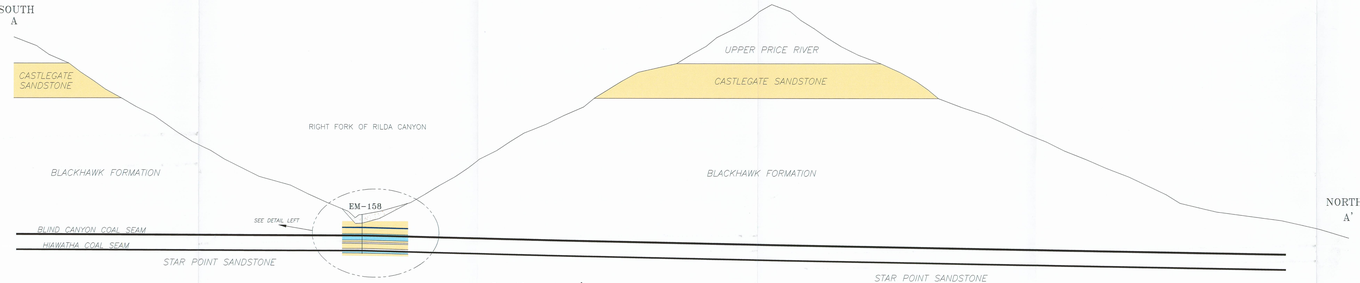

Section A-A'
Scale: 1"=400'

RECEIVED
APR 12 2005
DIV OF OIL, GAS & MINING

I, KENNETH S. FLECK LICENSED PROFESSIONAL GEOLOGIST DO HEREBY CERTIFY THAT THE INFORMATION CONTAINED ON THIS DRAWING IS TRUE AND ACCURATE TO THE BEST OF MY KNOWLEDGE AND BELIEF.

Kenneth S. Fleck 1/5/05
KENNETH S. FLECK GEOREG-1226 DATE

No. 165601

I, JOHN CHRISTENSEN BEING A REGISTERED PROFESSIONAL ENGINEER IN THE STATE OF UTAH, DO HEREBY CERTIFY THAT THE INFORMATION CONTAINED ON THIS DRAWING IS TRUE AND ACCURATE TO THE BEST OF MY KNOWLEDGE AND BELIEF.

John Christensen 1/5/05
JOHN CHRISTENSEN NO. 165601 DATE

HM-10

THIS DRAWING IS A COMPOSITE OF HM-10 AND HM-11
CAD FILE NAME/DRAWING HM-10

ENERGY WEST MINING COMPANY
HUNTINGTON, UTAH 84528

DEER CREEK MINE
RIGHT FORK OF RILDA CANYON
PROFILES & GEOLOGIC CROSS SECTIONS

Drawn By: K. LARSEN	DS1633E
Scale: AS NOTED	Drawing #
Date: FEBRUARY 19, 2002	Sheet 1 of 1 Rev.