TYPICAL CROSS SECTION THRU WASTE ROCK STORAGE FACILITY

SCALE: 1" = 20'



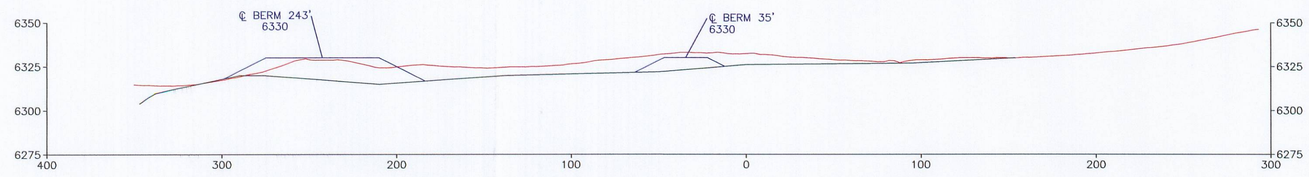

17+00

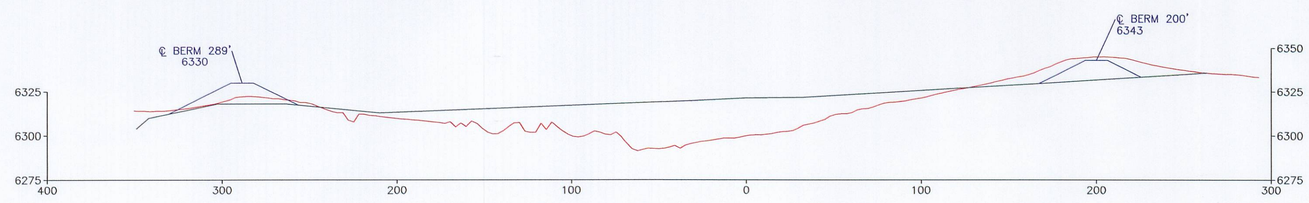

16+00

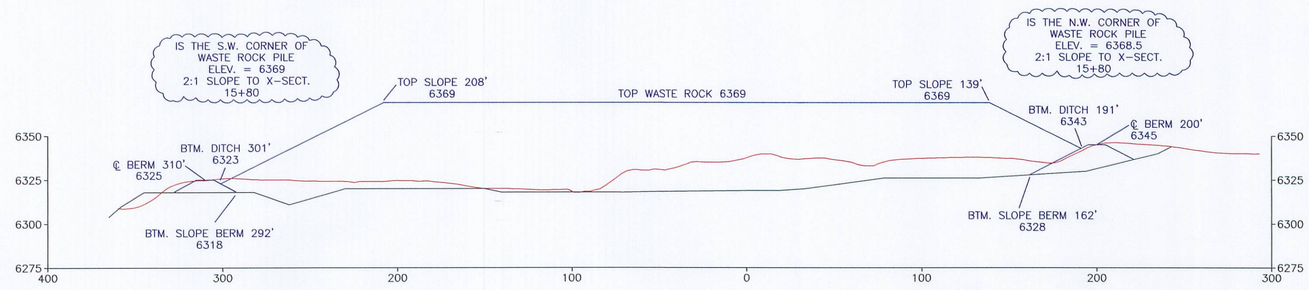

15+00

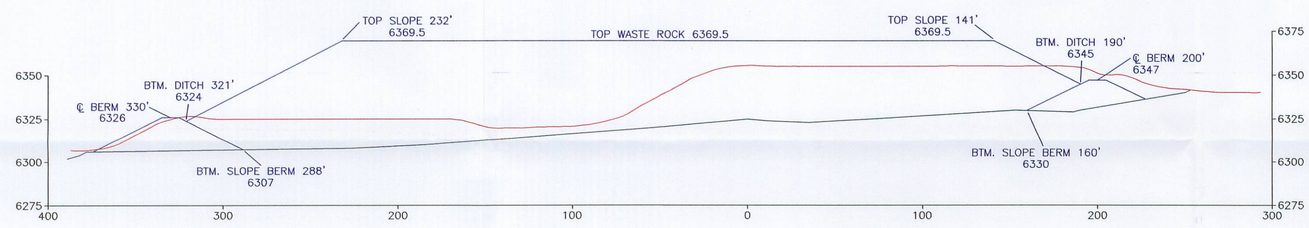

14+00

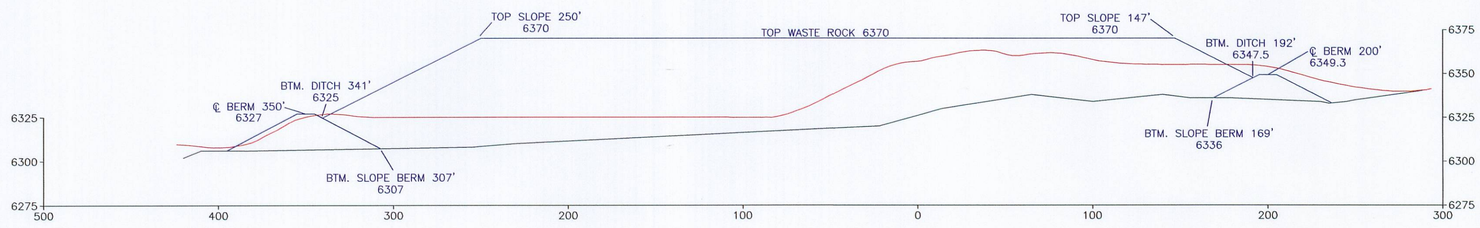

13+00

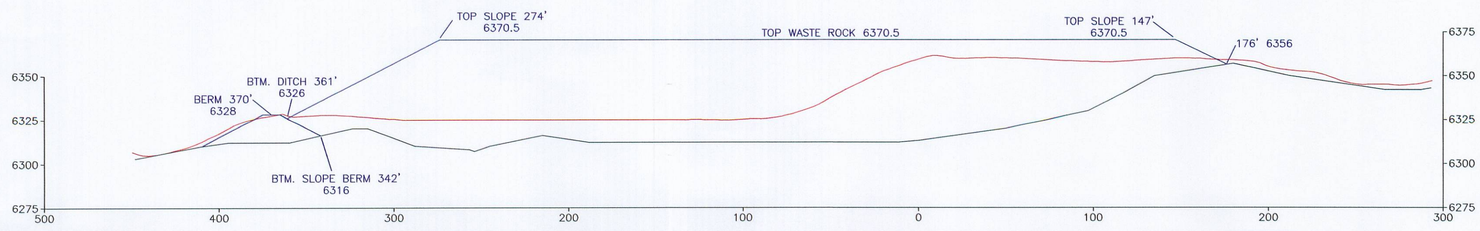

12+00

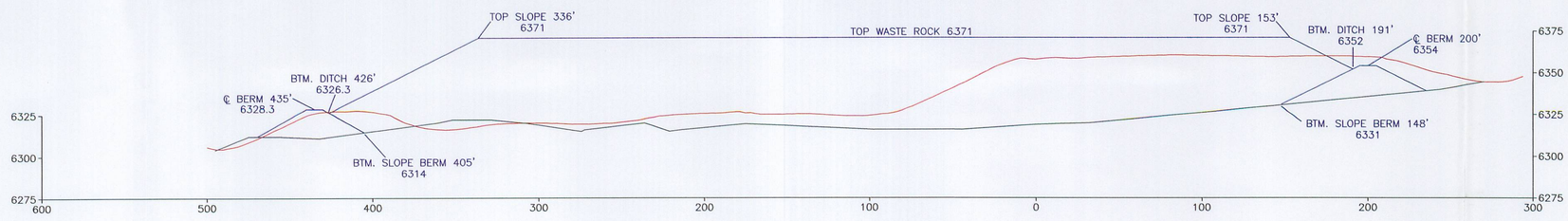

11+00

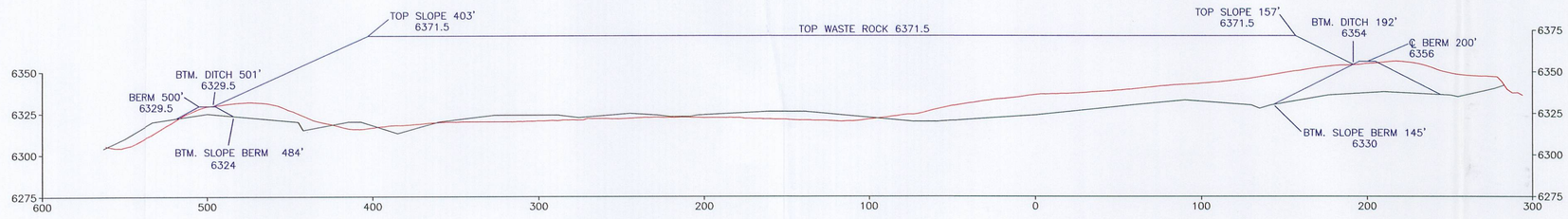

10+00

Legend

- Proposed Construction Line
- Completed Construction Line (As-Built Sept. 2006)
- Original Ground Line

NOTE:

REFER TO DRAWING CM-10778-DR FOR CROSS SECTION LOCATIONS

LICENSED PROFESSIONAL ENGINEER JOHN CHRISTENSEN 7290 STATE OF UTAH

RECEIVED
JUN 2 7 2007
DIV. OF OIL, GAS & MINING

CAD FILE NAME/DISK#: DS984E.DWG

4-3

ENERGY WEST MINING COMPANY
A SUBSIDIARY OF PACIFICORP

DEER CREEK COAL MINE
CROSS SECTION THRU
WASTE ROCK STORAGE FACILITY

DRAWN BY: K. LARSEN		DS984E	
SCALE: 1" =50'		DRAWING #:	
DATE: MAY 18, 2007	SHEET 2 OF 2		REV. ___