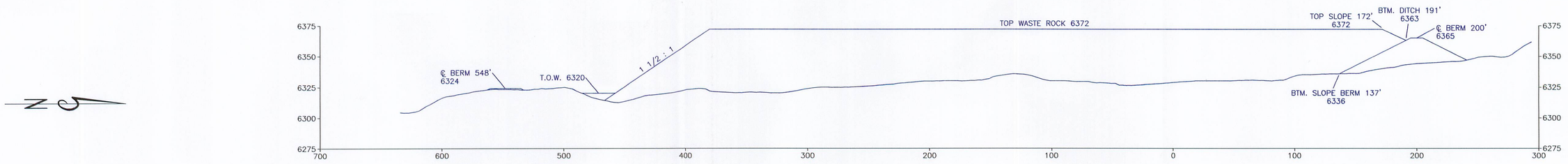

9+00

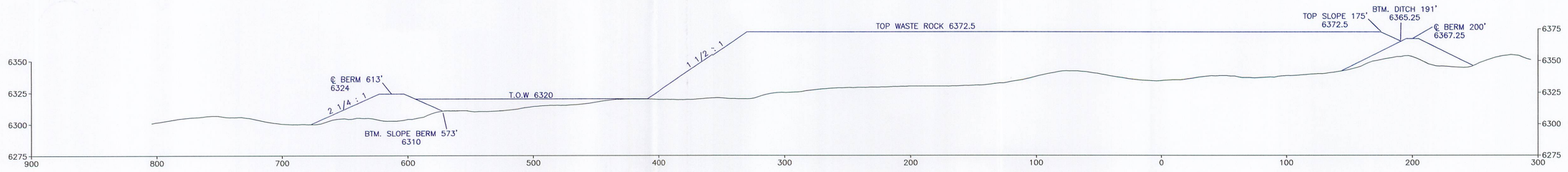

8+00

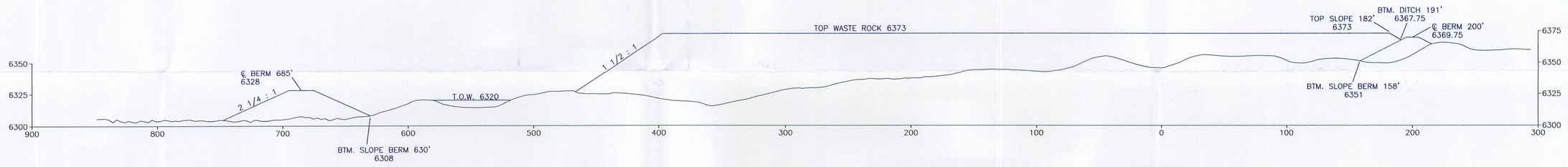

7+00

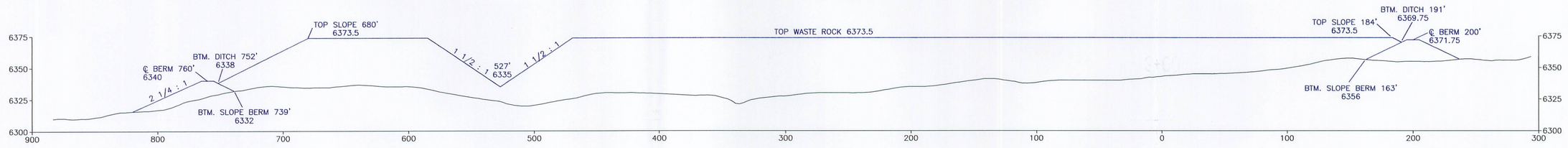

6+00

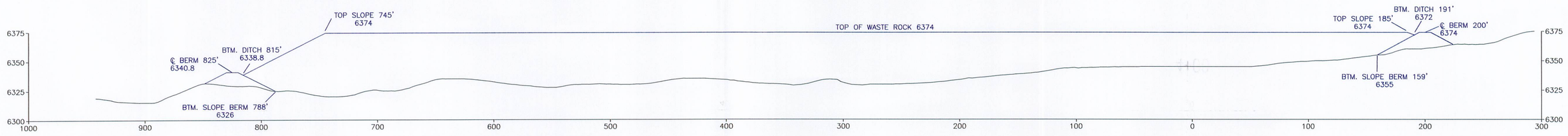

5+00

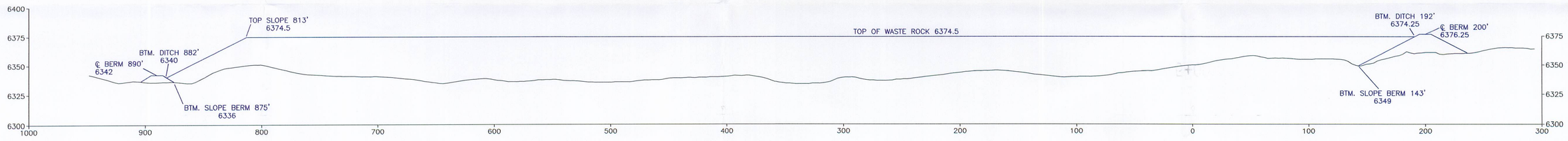

4+00

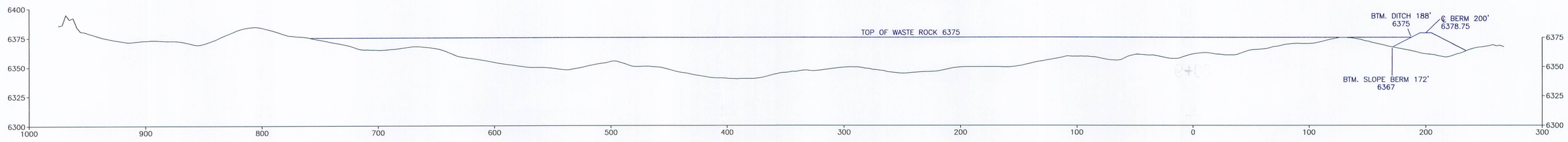

3+00

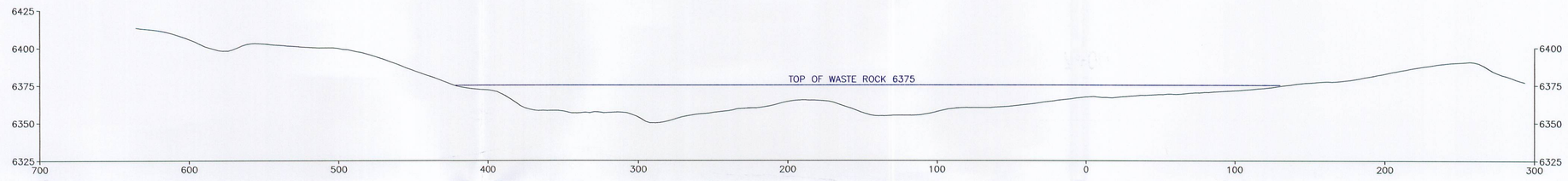

2+00

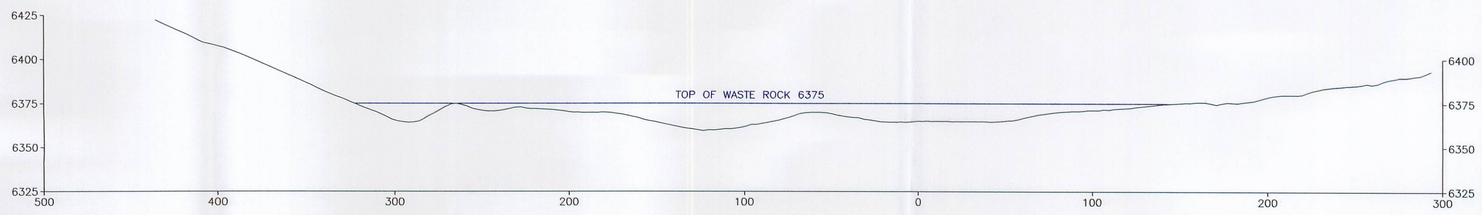

1+00

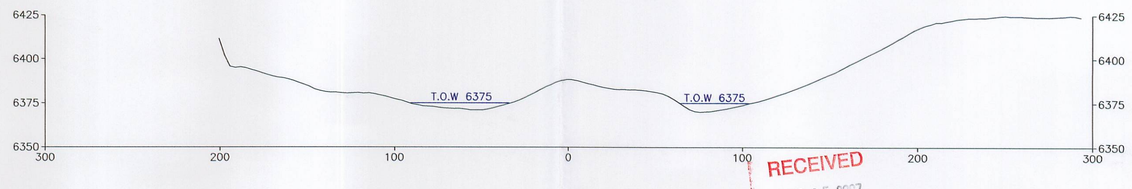

0+00

Legend

- Proposed Construction Line
- Completed Construction Line (As-Built Sept. 2006)
- Original Ground Line

NOTE:

REFER TO DRAWING CM-10778-DR FOR CROSS SECTION LOCATIONS

LICENSED PROFESSIONAL ENGINEER
JOHN CHRISTENSEN
No. 166651
11/30/07
STATE OF UTAH

RECEIVED
DEC 05 2007
DIV. OF OIL, GAS & MINING

CAD FILE NAME/DISK#: DS984E.DWG

4-3

ENERGY WEST MINING COMPANY
A SUBSIDIARY OF PACIFICORP

DEER CREEK COAL MINE
CROSS SECTION THRU
WASTE ROCK STORAGE FACILITY

DRAWN BY: K. LARSEN	DS984E	
SCALE: 1" =50'	DRAWING #:	
DATE: MAY 18, 2007	SHEET 1 OF 2	REV. ___