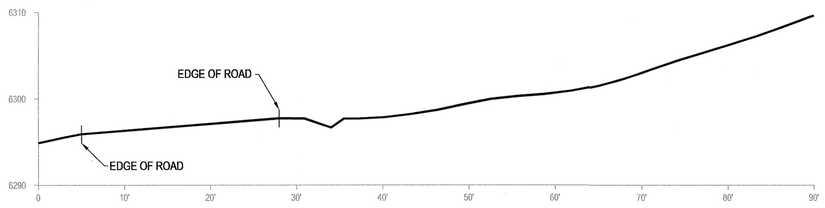

STA. 16+00
'A'

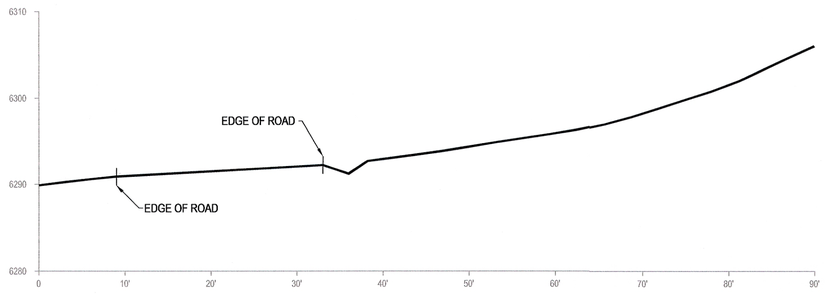

STA. 15+00
'A'

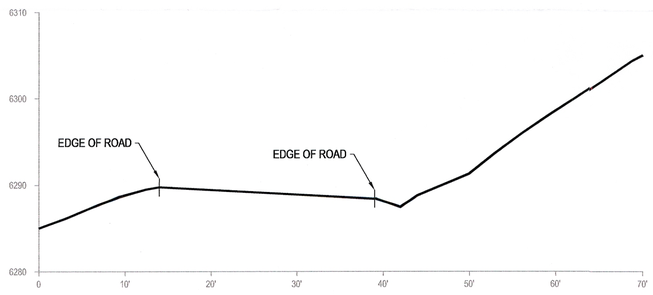

STA. 14+00
'A'

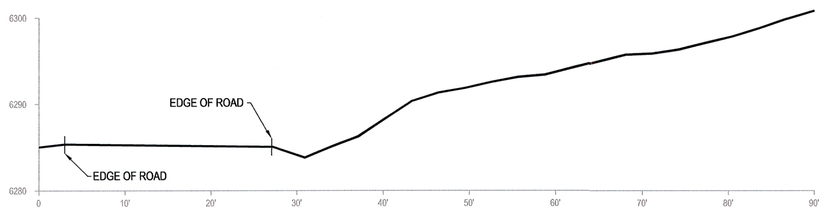

STA. 13+00
'A'

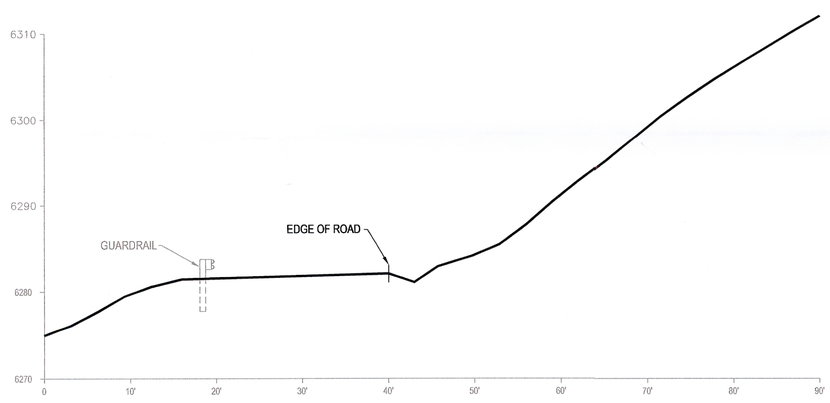

STA. 12+00
'B'

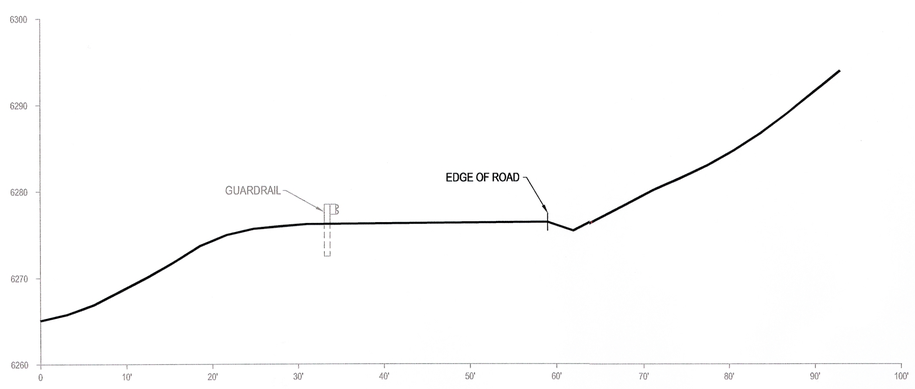

STA. 10+70
'B'

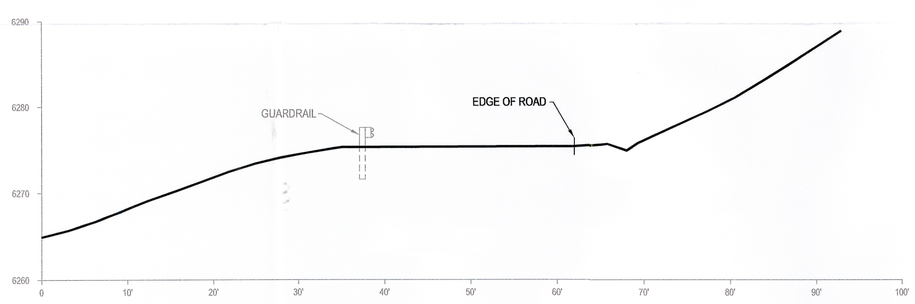

STA. 10+00
'B'

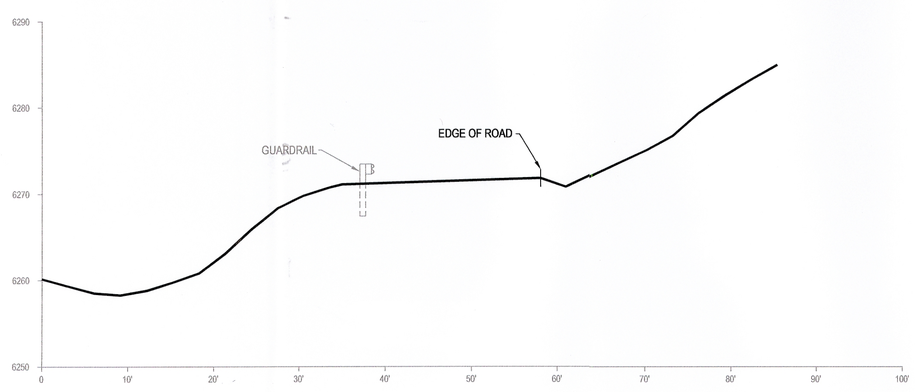

STA. 9+00
'B'

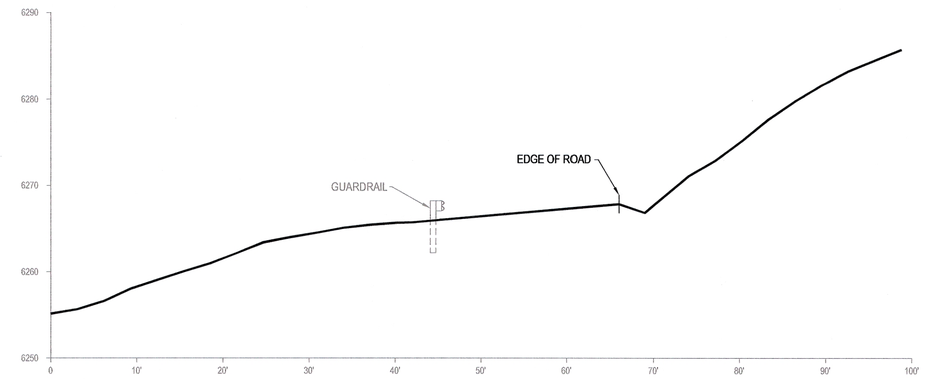

STA. 8+00
'A'

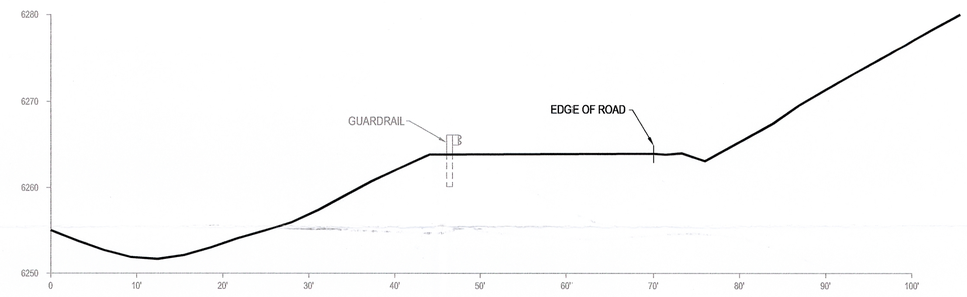

STA. 7+00
'A'

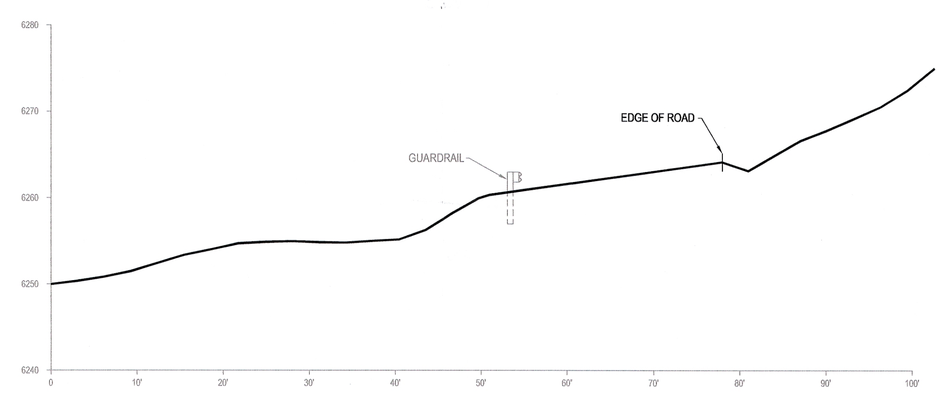

STA. 6+00
'A'

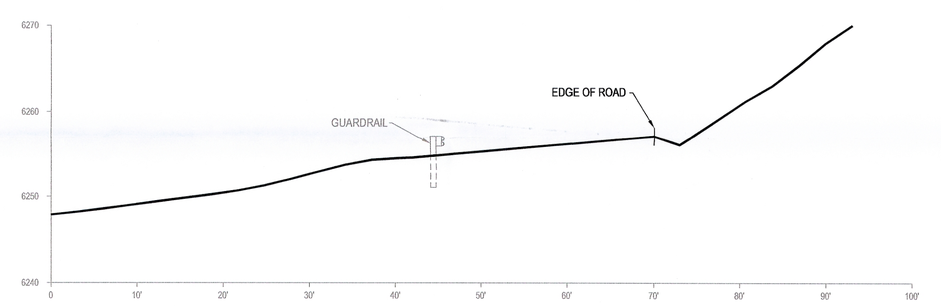

STA. 5+00
'A'

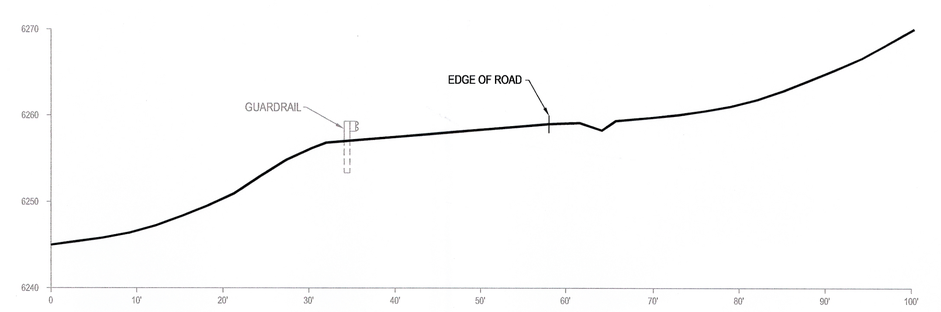

STA. 4+00
'A'

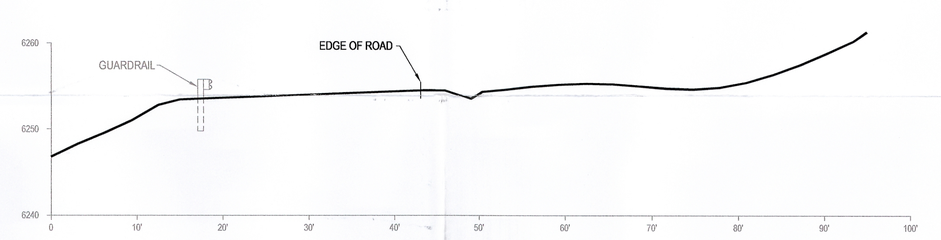

STA. 3+00
'A'

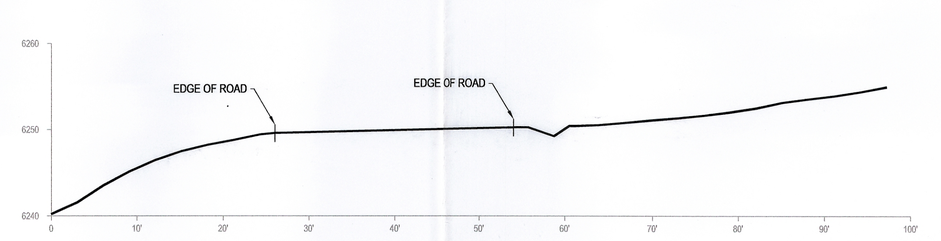

STA. 2+00
'A'

STA. 1+00 = 0° SECT.

LICENSED PROFESSIONAL ENGINEER
JOHN CHRISTENSEN
11/30/07
No. 165631
STATE OF UTAH

RECEIVED
DEC 05 2007
DIV. OF OIL, GAS & MINING

CAD FILE NAME/DISK#: DS1011E.DWG

4-1

ENERGY WEST MINING COMPANY
A SUBSIDIARY OF PACIFICORP

DEER CREEK COAL MINE
CROSS SECTIONS OF ACCESS ROAD
WASTE ROCK STORAGE FACILITY

DRAWN BY:	K. LARSEN	DS1011E	
SCALE:	1"=10'	DRAWING #:	
DATE:	MAY 25, 2007	SHEET 1 OF 2	REV.