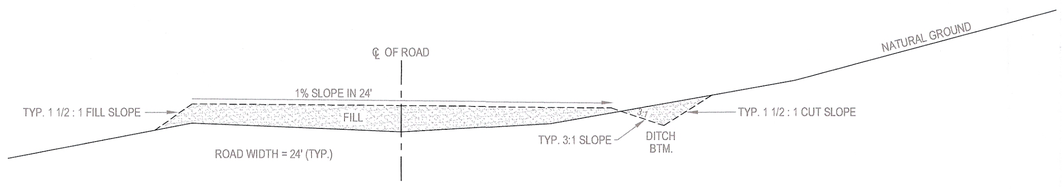

TYPICAL CROSS SECTION 'A'
SCALE 1"=5'

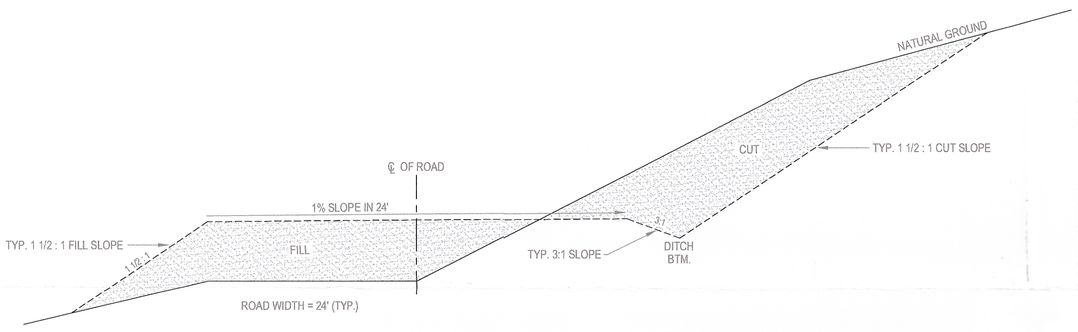

TYPICAL CROSS SECTION 'B'
SCALE 1"=5'

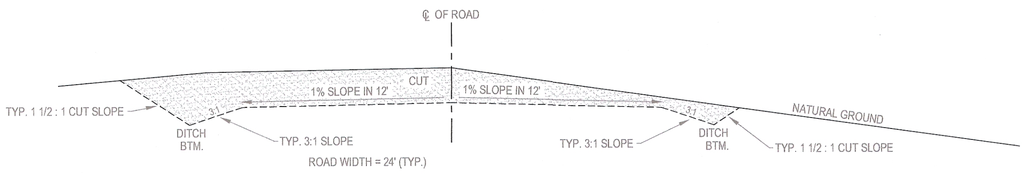

TYPICAL CROSS SECTION 'C'
SCALE 1"=5'

STA. 27+70 = 0° SECT.

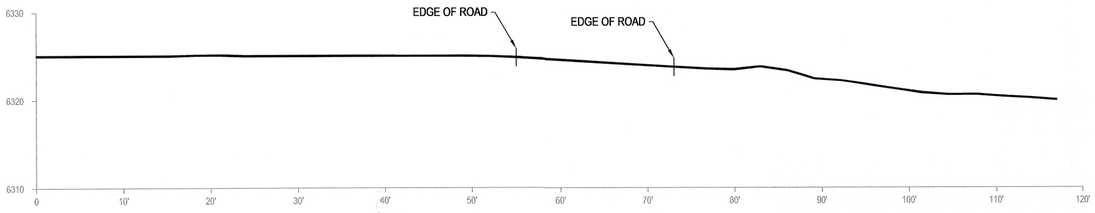

STA. 27+00
'C'

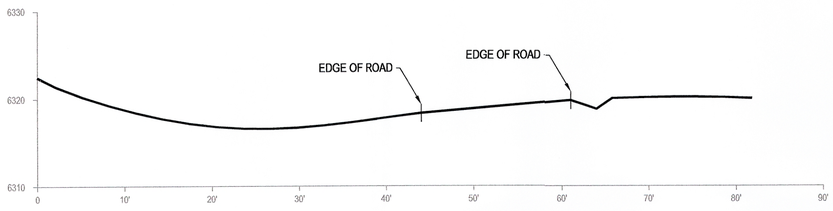

STA. 26+00
'C'

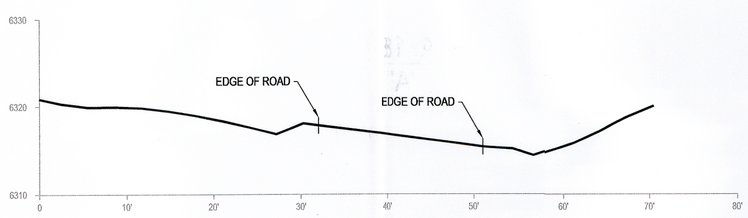

STA. 25+00
'C'

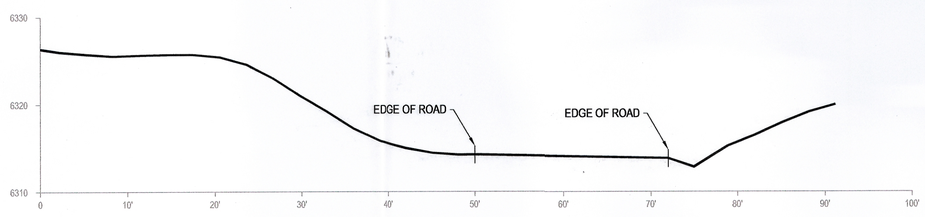

STA. 24+00
'A'

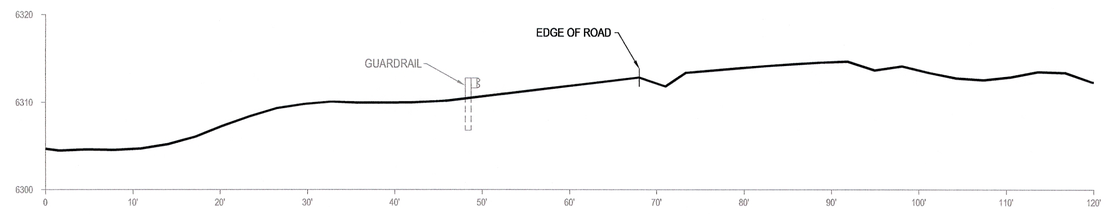

STA. 23+00
'A'

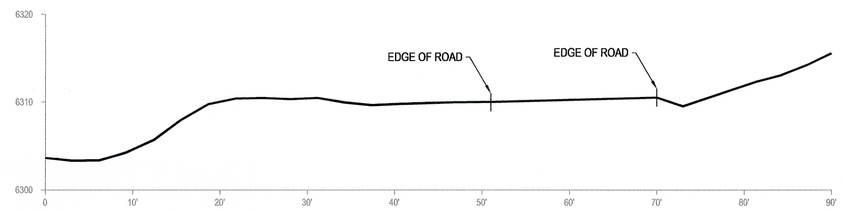

STA. 22+00
'A'

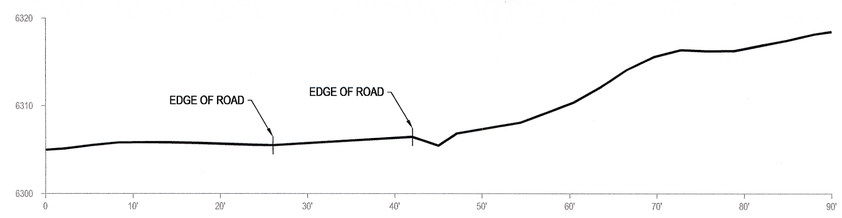

STA. 21+00
'A'

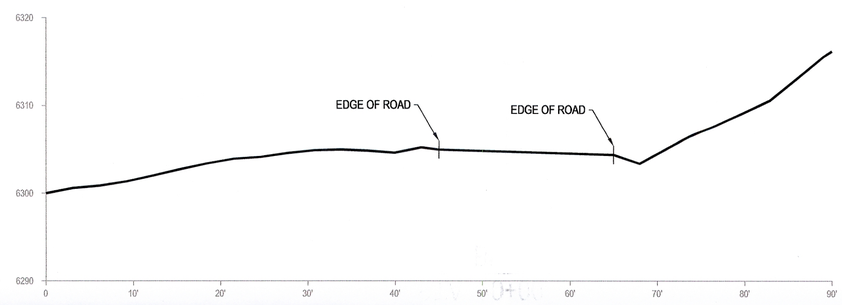

STA. 20+00
'B'

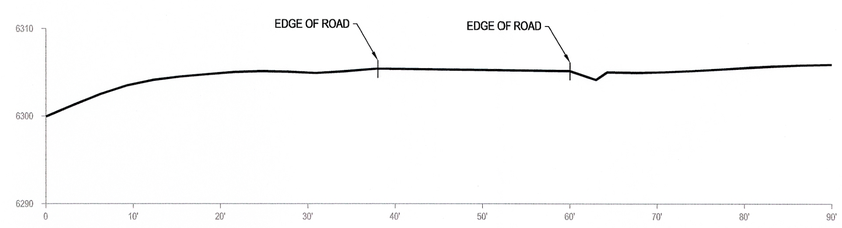

STA. 19+00
'B'

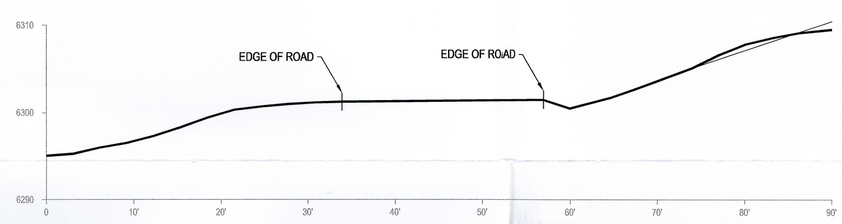

STA. 18+00
'A'

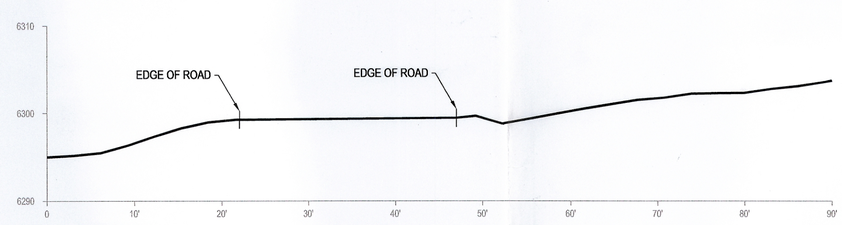

STA. 17+00
'A'

RECEIVED
DEC 05 2007
DIV. OF OIL, GAS & MINING

4-1

CAD FILE NAME/DISK#: DS1011E.DWG

ENERGY WEST MINING COMPANY
A SUBSIDIARY OF PACIFICORP

DEER CREEK COAL MINE
CROSS SECTIONS OF ACCESS ROAD
WASTE ROCK STORAGE FACILITY

DRAWN BY:	K. LARSEN	DS1011E	
SCALE:	1"=10'	DRAWING #:	
DATE:	MAY 25, 2007	SHEET 2 OF 2	REV. ___

LICENSED PROFESSIONAL ENGINEER
JOHN CHRISTENSEN
11/30/07
No. 165654
STATE OF UTAH