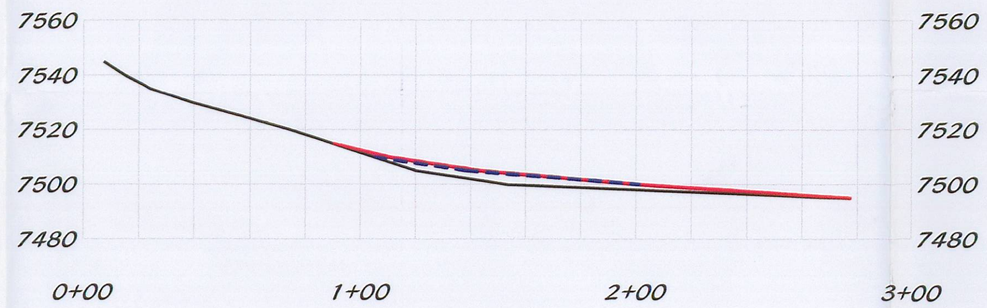

2+50

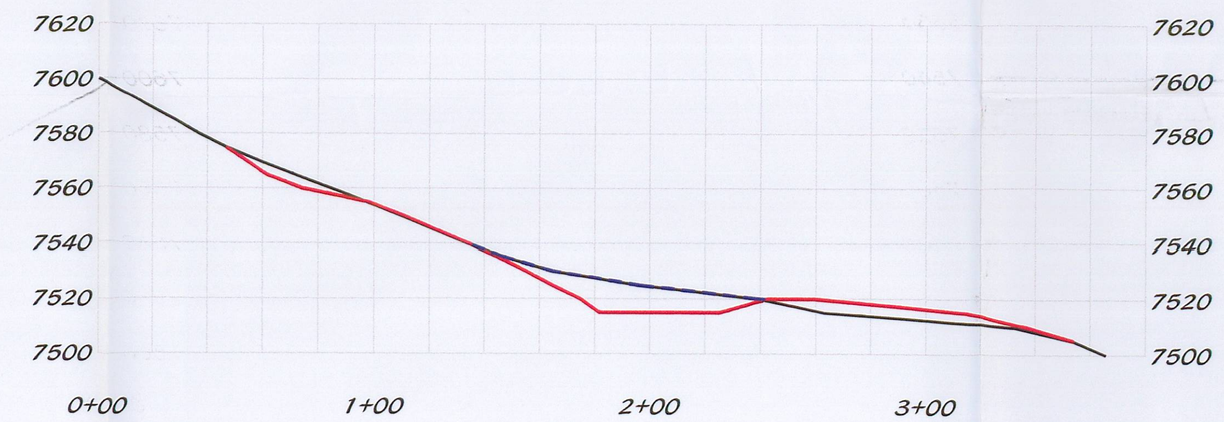

1+00

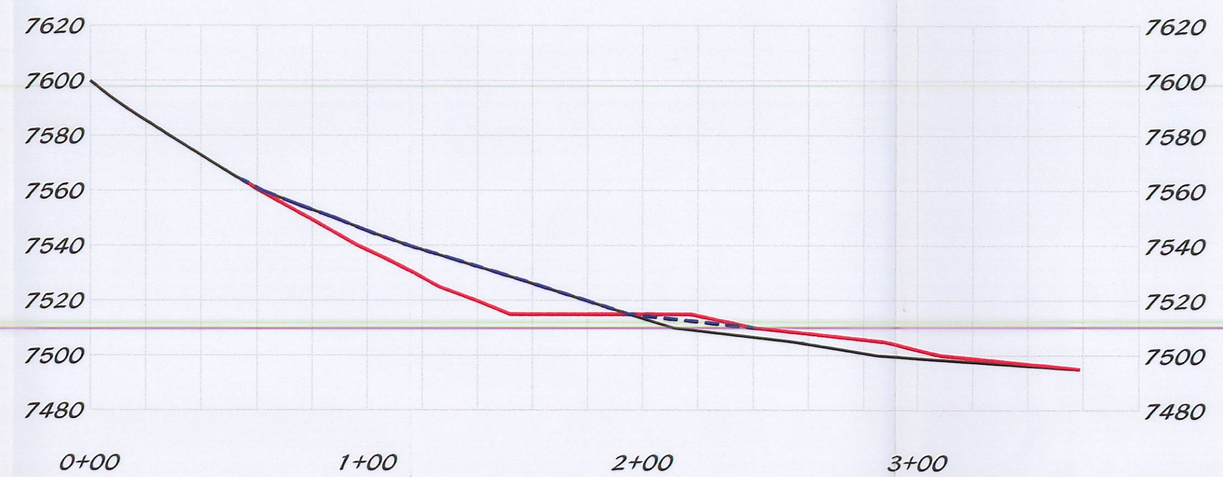

2+00

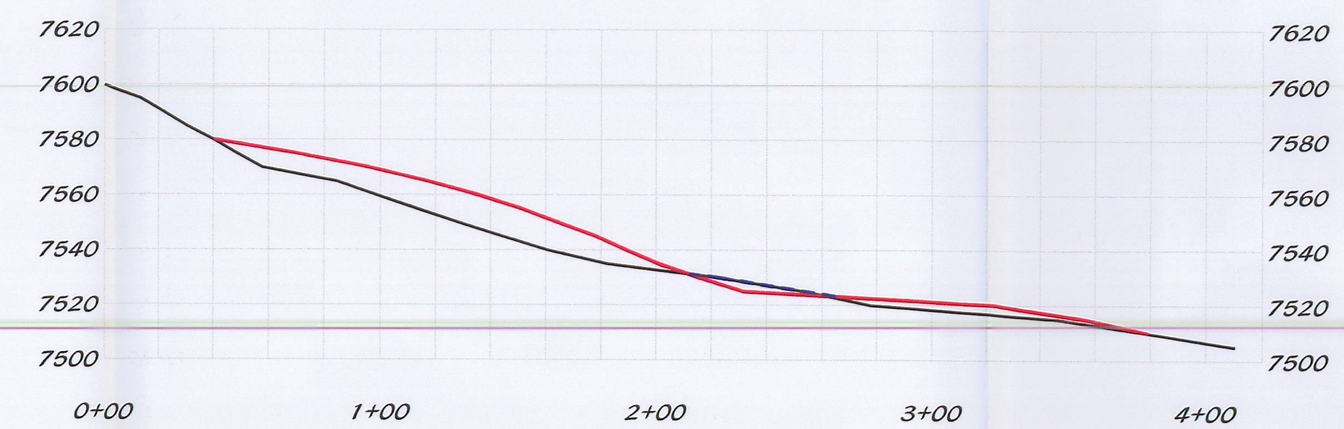

0+50

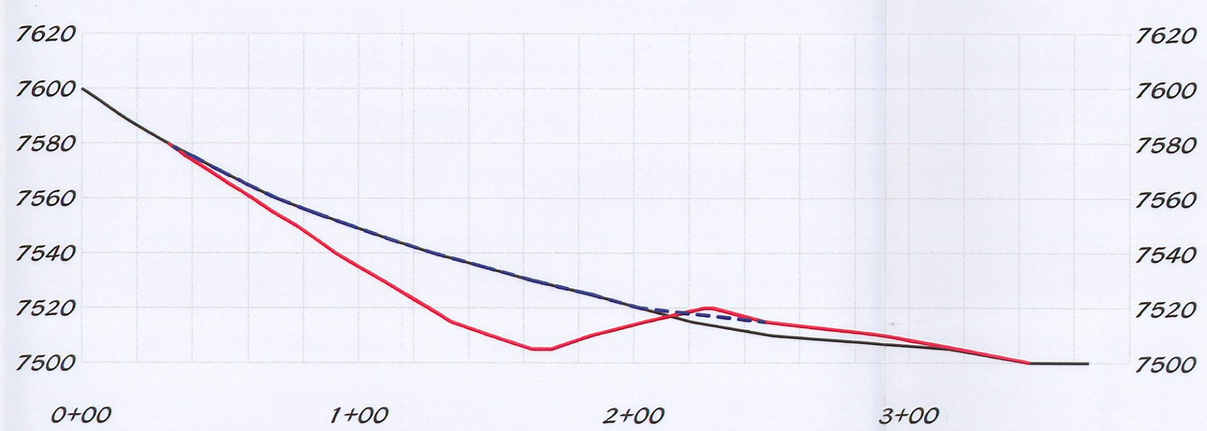

1+50

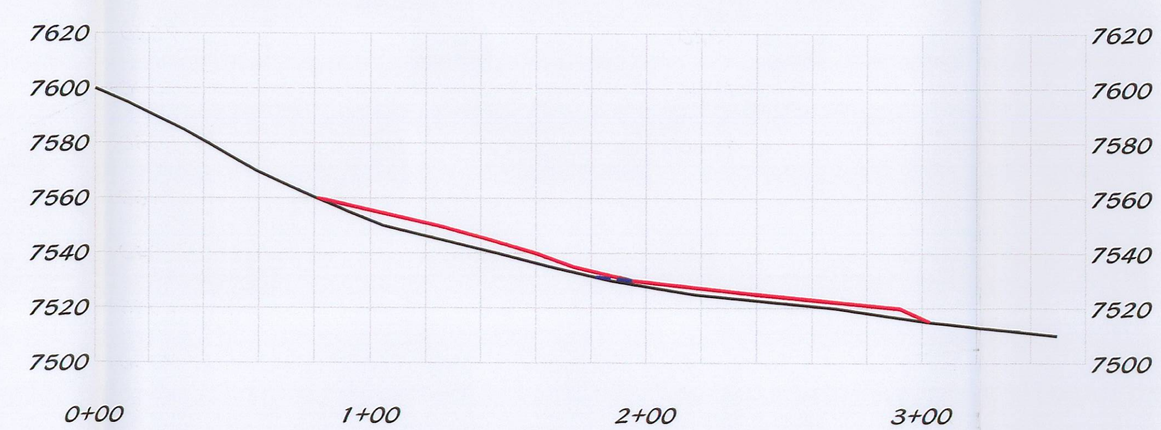

0+00

RECEIVED
SEP 09 2010
DIV. OF OIL, GAS & MINING

RECEIVED
JUN 30 2010
DIV. OF OIL, GAS & MINING

File in:
☐ Confidential
☒ Shelf
☐ Expandable
In C/0150018 Incoming
Date: 11/04/2010 For additional information

500-4

CAD FILE NAME/DISK#: 500-4 AS-BUILT

LICENSED PROFESSIONAL ENGINEER
JOHN CHRISTENSEN
STATE OF UTAH

NOTES

1. PRIOR TO THE SEDIMENT POND CONSTRUCTION THE EXISTING COAL WASTE IN THIS AREA WAS REMOVED AND HAULED TO THE DEER CREEK WASTE ROCK SITE
2. THE FINAL RECLAMATION LINE CAN THEN BE DETERMINED AND WILL CLOSELY RESEMBLE THE EXISTING SLOPE
3. CROSS SECTIONS REFERENCED FROM 500-3

LEGEND

PRE-EXISTING LINE
POST CONSTRUCTION LINE
FINAL RECLAMATION LINE

RECEIVED
NOV 04 2010
DIV. OF OIL, GAS & MINING

DATE	REVISION	BY	CHK
2/19/2010	REVISED TO REFLECT THE AS-BUILT CONDITIONS	KJL	

ENERGY WEST MINING COMPANY
A SUBSIDIARY OF PACIFICORP

DEER CREEK MINE
RILDA CANYON FACILITIES
SEDIMENT POND CROSS SECTIONS

DRAWN BY: K. LARSEN
SCALE: 1"=40'
DATE: MARCH 25, 2009
DRAWING #: 500-4
SHEET 4 OF 4
REV. 1