0010

File ACT/015/017
ACT/015/018
ACT/015/019
Folder No. 2
& MRP's
To Cy

UTAH POWER & LIGHT COMPANY

1407 WEST NORTH TEMPLE STREET
P. O. BOX 899
SALT LAKE CITY, UTAH 84110

November 3, 1983

JIM
NOV 0 8 1983

Mr. James Smith, Jr.
Coordinator of Mined Land Development
State of Utah
Div. of Oil, Gas and Mining
4241 State Office Building
Salt Lake City, Utah 84114

Dear Mr. Smith:

As requested in our A.C.R., enclosed is a spare for transmittal to O.S.M.

Sincerely yours,

C. E. Shingleton

C. E. Shingleton
Director of Permitting,
Compliance and Services
Mining and Exploration

CES/daf/4140

Enclosure

UTAH POWER & LIGHT COMPANY
1407 WEST NORTH TEMPLE STREET
P. O. BOX 899
SALT LAKE CITY, UTAH 84110

November 1, 1983

Mr. Keith Beardall
U.S. Department of Agriculture
U.S. Soil Conservation Service
350 North 400 East
Price, Utah 84528

Dear Mr. Beardall:

In accordance with state regulations concerning coal mining permits we are instructed to contact you for purposes of determining if any "prime farm lands" exist within established coal mine permit boundaries.

The mines requiring this determination are the Deer Creek Coal Mine, Wilberg Coal Mine and the Des-Bee-Dove Coal Mine. Each mine is depicted on the attached exhibits (maps) and are marked accordingly A, B and C.

We request that a soil survey be made (if not mapped) to determine that no prime farm land exists.

Sincerely yours,

C. E. Shingleton

C. E. Shingleton
Director of Permitting,
Compliance and Services
Mining and Exploration

CES:4133:tj

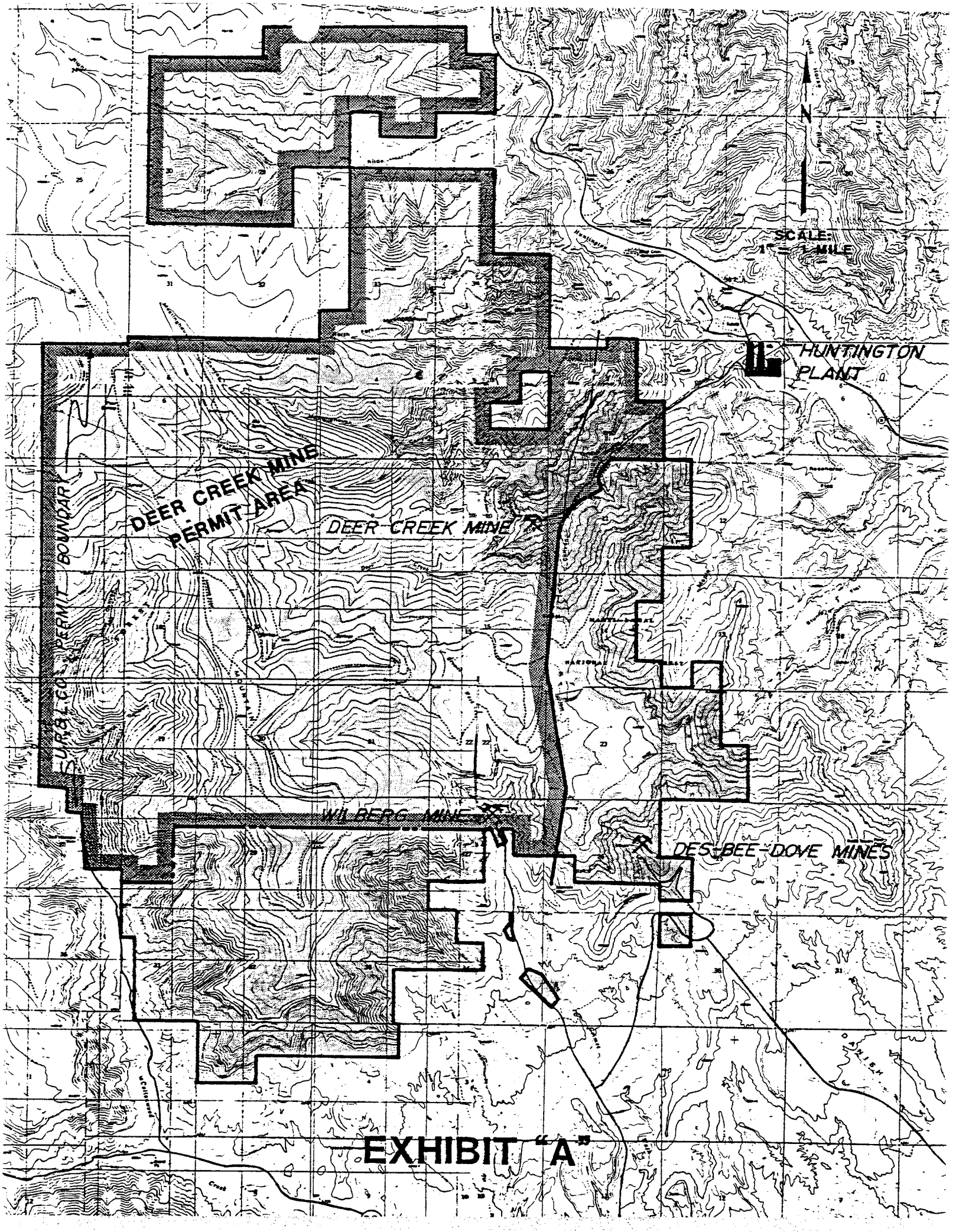
N
SCALE:
1" = 1 MILE
HUNTINGTON
PLANT
DEER CREEK MINE
PERMIT AREA
DEER CREEK MINE
U.P.&L. CO. PERMIT BOUNDARY
WILBERG MINE
DES-BEE-DOVE MINES

EXHIBIT "A"

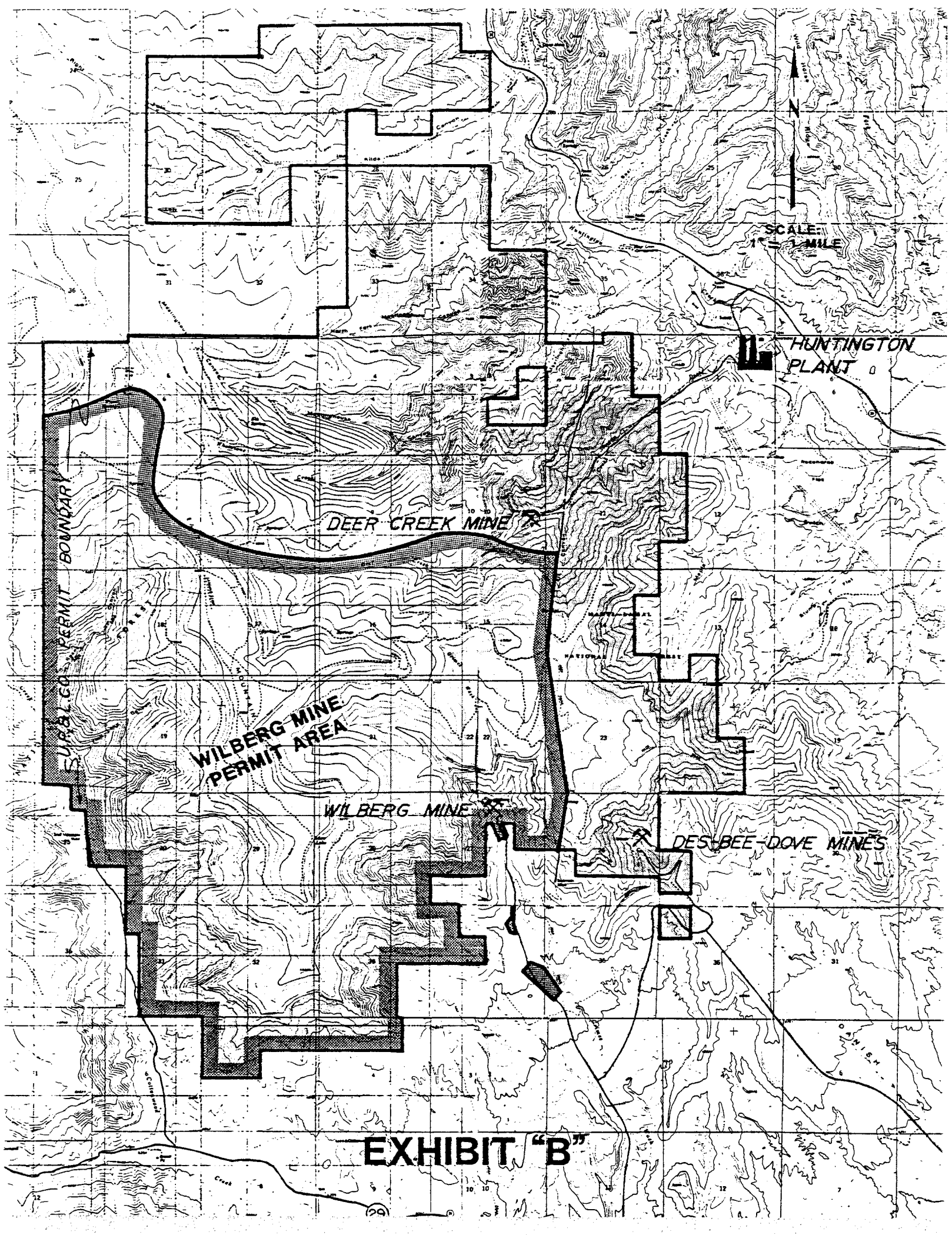
N
SCALE:
1" = 1 MILE
HUNTINGTON
PLANT
DEER CREEK MINE
EMERY CO. PERMIT BOUNDARY
WILBERG MINE
PERMIT AREA
WILBERG MINE
DESBEE-DOVE MINES

EXHIBIT "B"

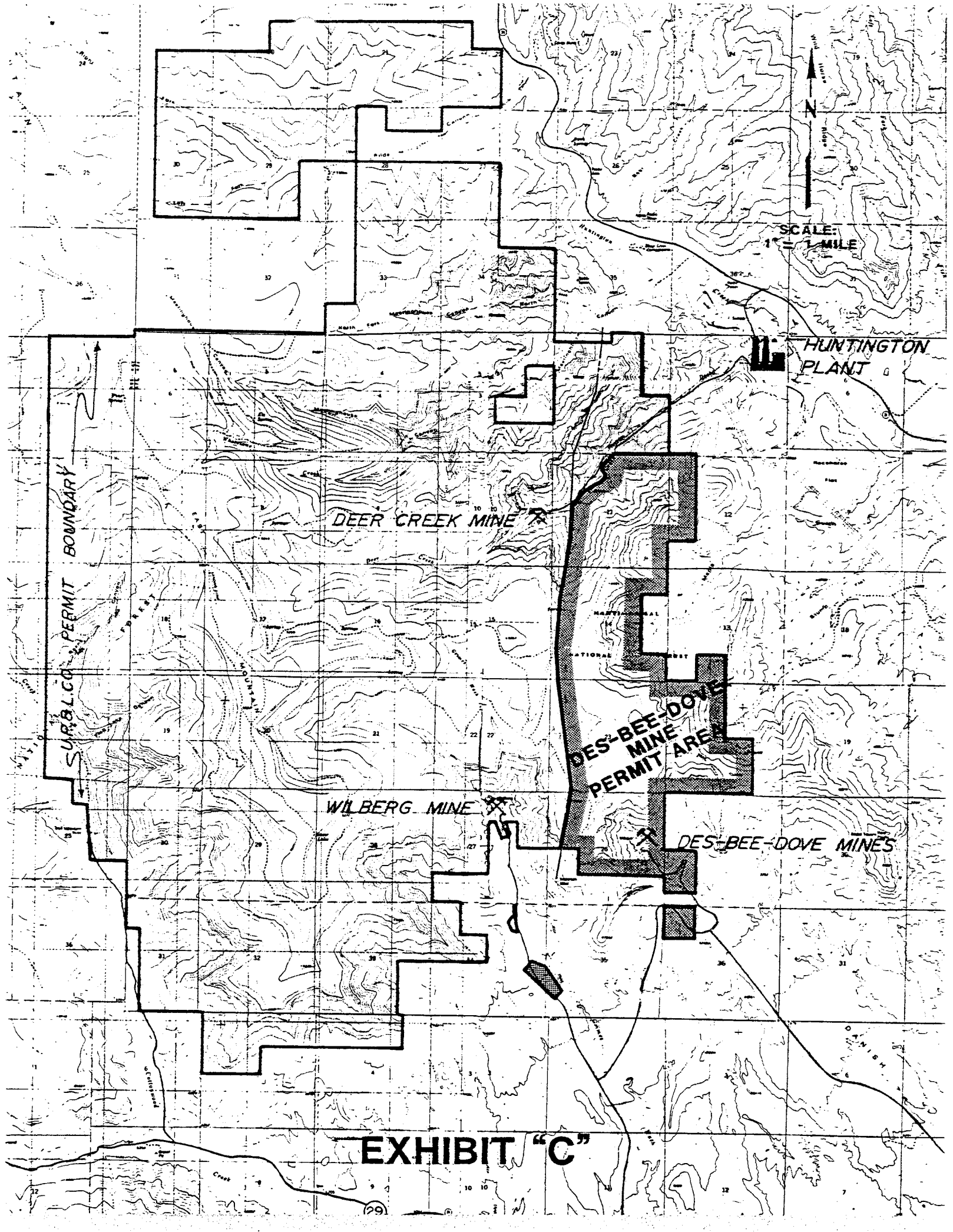
SCALE:
1" = 1 MILE
N
HUNTINGTON PLANT
DEER CREEK MINE
SUBLCO PERMIT BOUNDARY
DES-BEE-DOVE MINE PERMIT AREA
WILBERG MINE
DES-BEE-DOVE MINES
EXHIBIT "C"

UTAH POWER & LIGHT COMPANY
1407 WEST NORTH TEMPLE STREET
P. O. BOX 899
SALT LAKE CITY, UTAH 84110

November 1, 1983

Mr. Keith Beardall
U.S. Department of Agriculture
U.S. Soil Conservation Service
350 North 400 East
Price, Utah 84528

Dear Mr. Beardall:

In accordance with state regulations concerning coal mining permits we are instructed to contact you for purposes of determining if any "prime farm lands" exist within established coal mine permit boundaries.

The mines requiring this determination are the Deer Creek Coal Mine, Wilberg Coal Mine and the Des-Bee-Dove Coal Mine. Each mine is depicted on the attached exhibits (maps) and are marked accordingly A, B and C.

We request that a soil survey be made (if not mapped) to determine that no prime farm land exists.

Sincerely yours,

C E Shingleton

C. E. Shingleton
Director of Permitting,
Compliance and Services
Mining and Exploration

CES:4133:tj

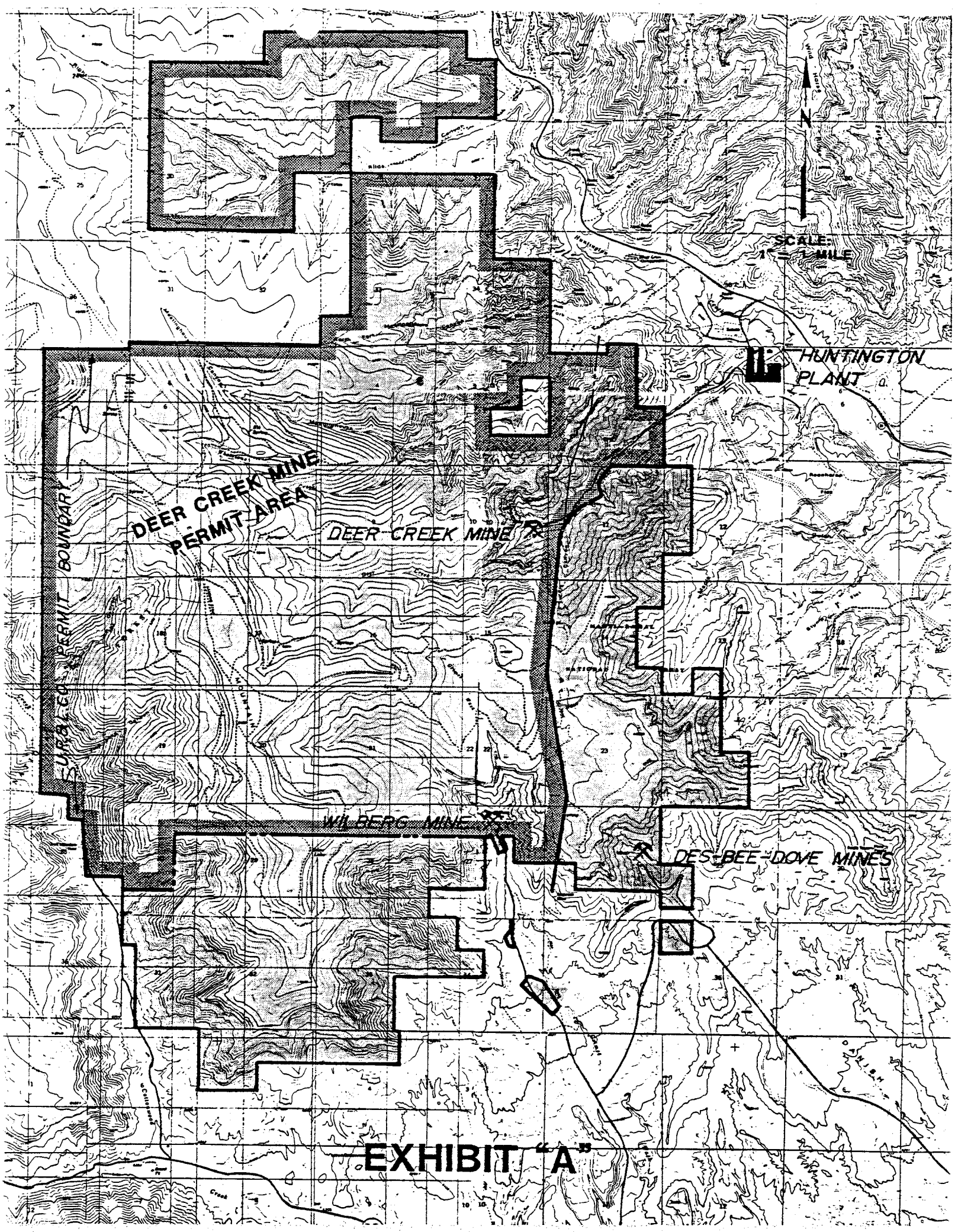
SCALE:
1" = 1 MILE
N
HUNTINGTON PLANT
DEER CREEK MINE PERMIT AREA
DEER CREEK MINE
EMERY CO. PERMIT BOUNDARY
WILBERG MINE
DES-BEE-DOVE MINES

EXHIBIT "A"

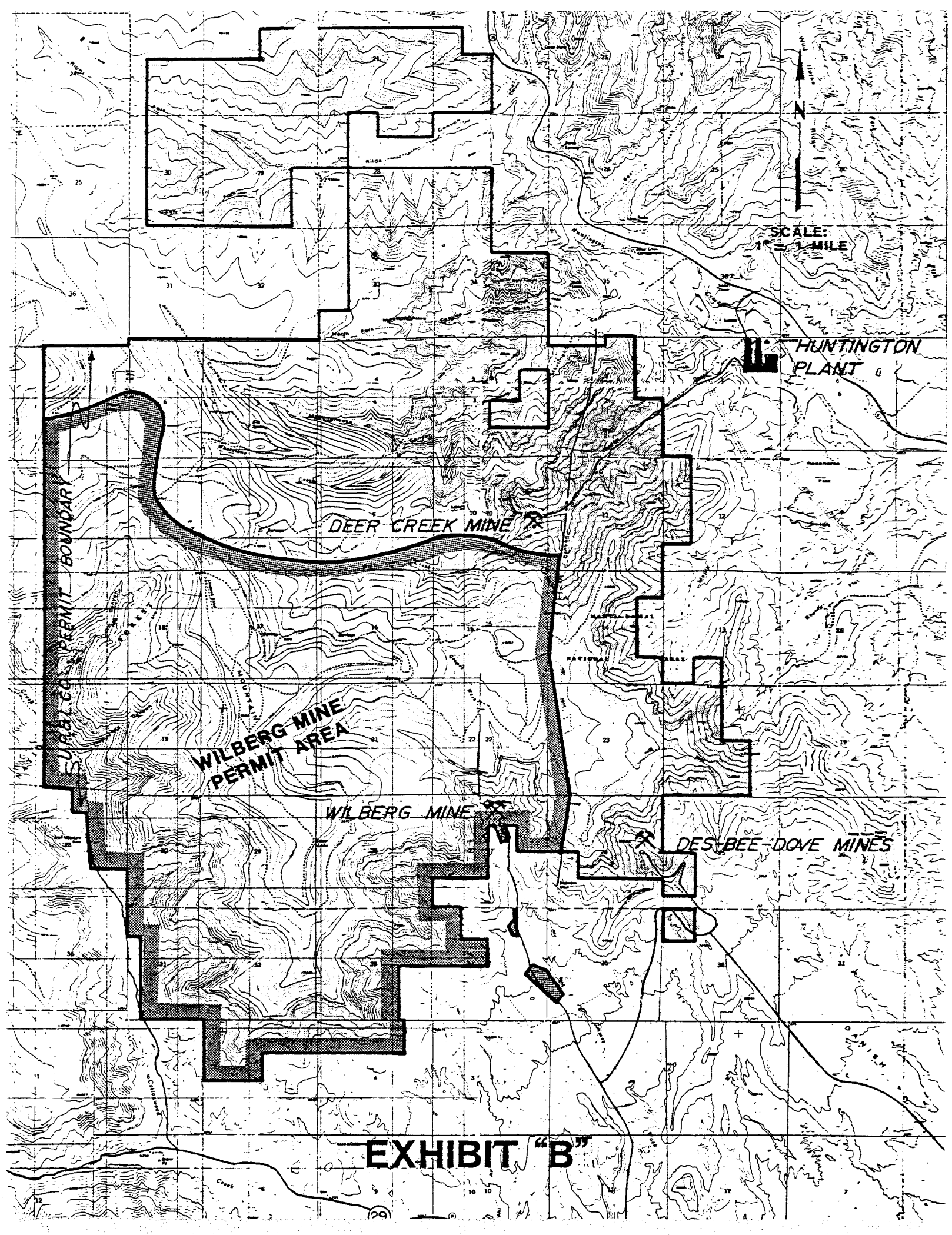
N
SCALE:
1" = 1 MILE
HUNTINGTON
PLANT
DEER CREEK MINE
EUREKA PERMIT BOUNDARY
WILBERG MINE
PERMIT AREA
WILBERG MINE
DES-BEE-DOVE MINES

EXHIBIT "B"

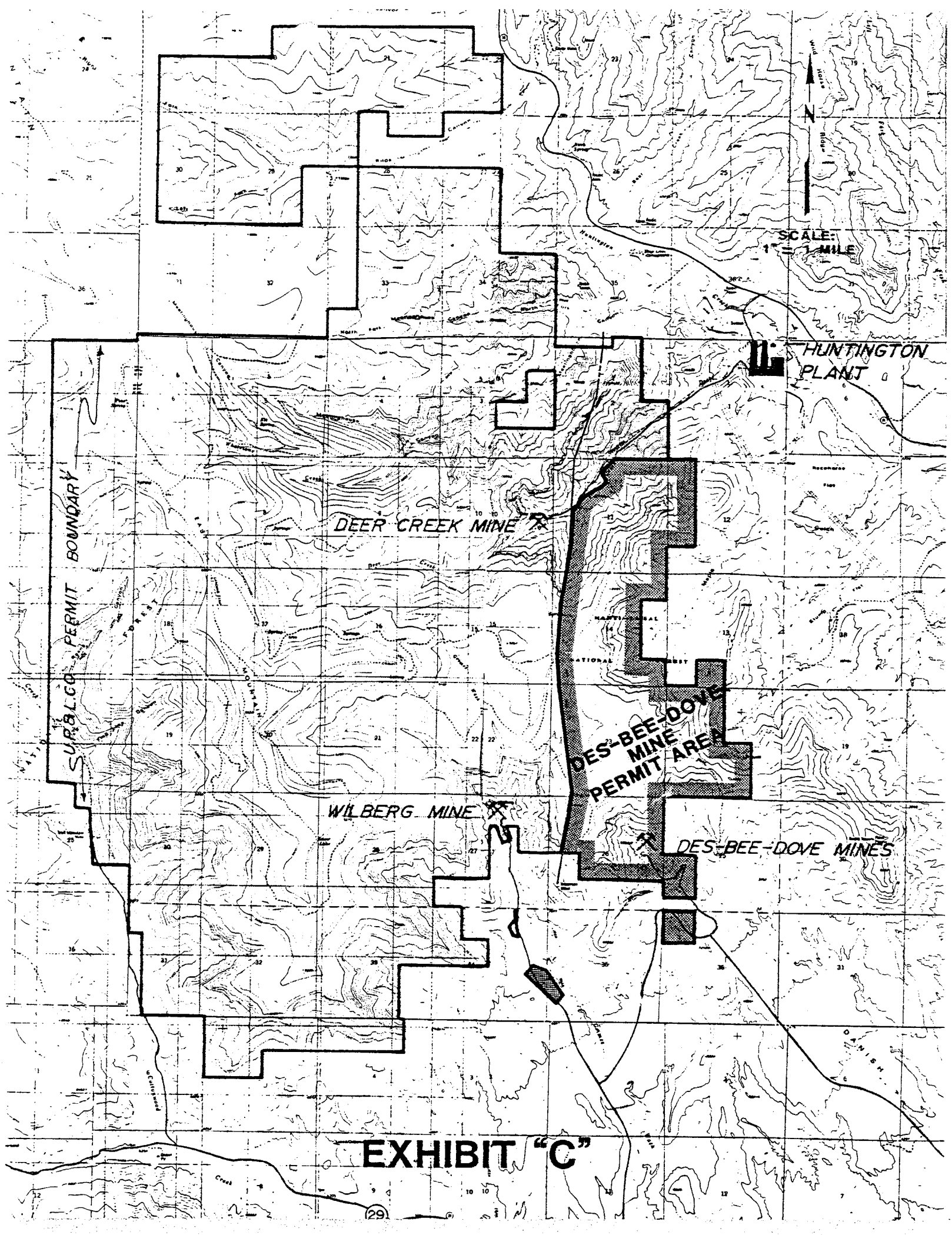
SCALE:
1" = 1 MILE
N
HUNTINGTON PLANT
DEER CREEK MINE
SUBLCO PERMIT BOUNDARY
DES-BEE-DOVE MINE PERMIT AREA
WILBERG MINE
DES-BEE-DOVE MINES
29

EXHIBIT "C"