NOTE:
SPILLWAY WILL BE 16" BELOW TOP OF SETTLED HEIGHT OF EMBANKMENT, 48" WIDE, AND INCLUDE A CONCRETE APRON.

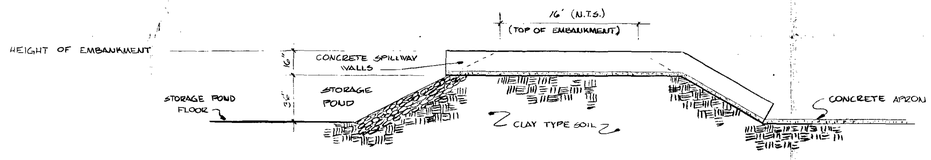

SPILLWAY SECTION D
SCALE: 1/4" = 1'-0"

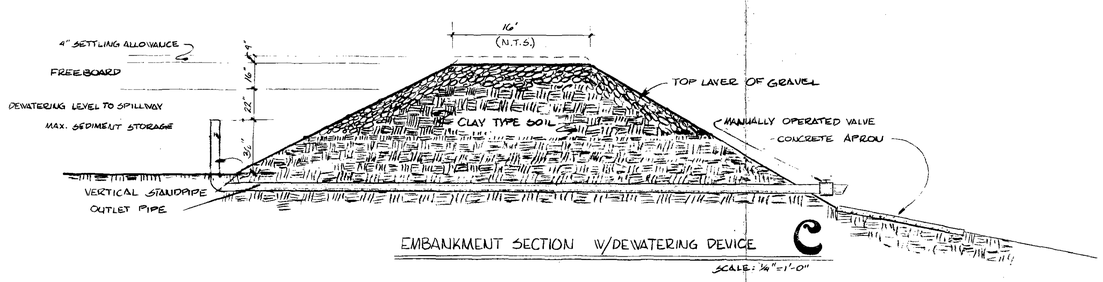

EMBANKMENT SECTION W/DEWATERING DEVICE C
SCALE: 1/4" = 1'-0"

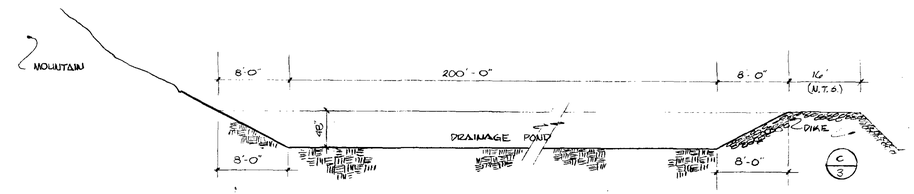

NOTE:
CONSTRUCTION HEIGHT OF EMBANKMENT TO BE 32". TOTAL SETTLED HEIGHT TO BE 48"

STORAGE POND SECTION B
SCALE: 1/8" = 1'-0"

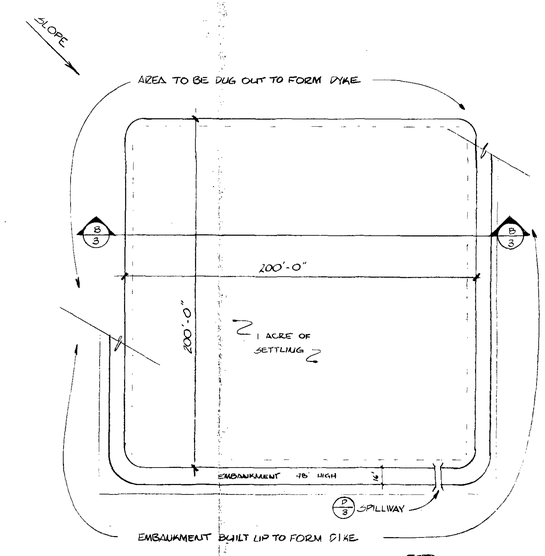

STORAGE POND PLAN VIEW A
SCALE: 1/4" = 10'-0"

RECEIVED
MAR 2-6 1979
STATE OF UTAH
DIVISION OF OIL, GAS & MINING

SHEET
3
NUMBER

Co-op Coal Co.
Bear Creek Canyon Mine
Sediment Pond
ACT/015/025

Co-op Coal Co.
Bear Creek Canyon Mine
Sediment Pond
~~Design~~
ACT/015/025