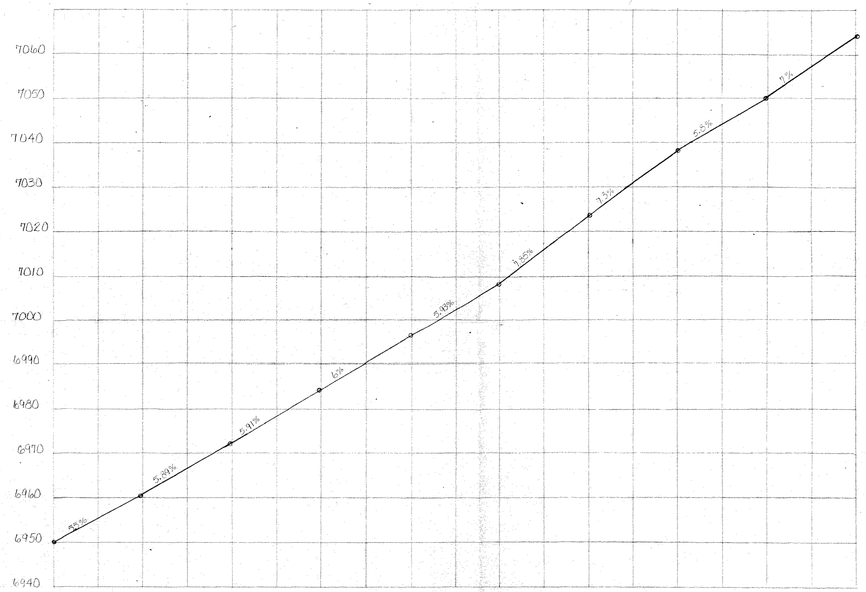

PROFILE SCALE { HORIZ. ~ 1" = 100' / VERT. ~ 1" = 10' }

BEAR CANYON ROAD

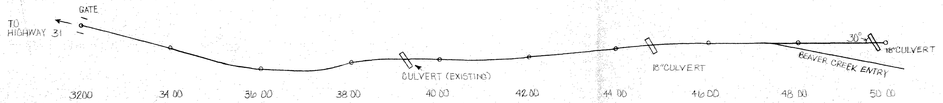

PLAN
SCALE 1" = 100'



ACCESS ROAD

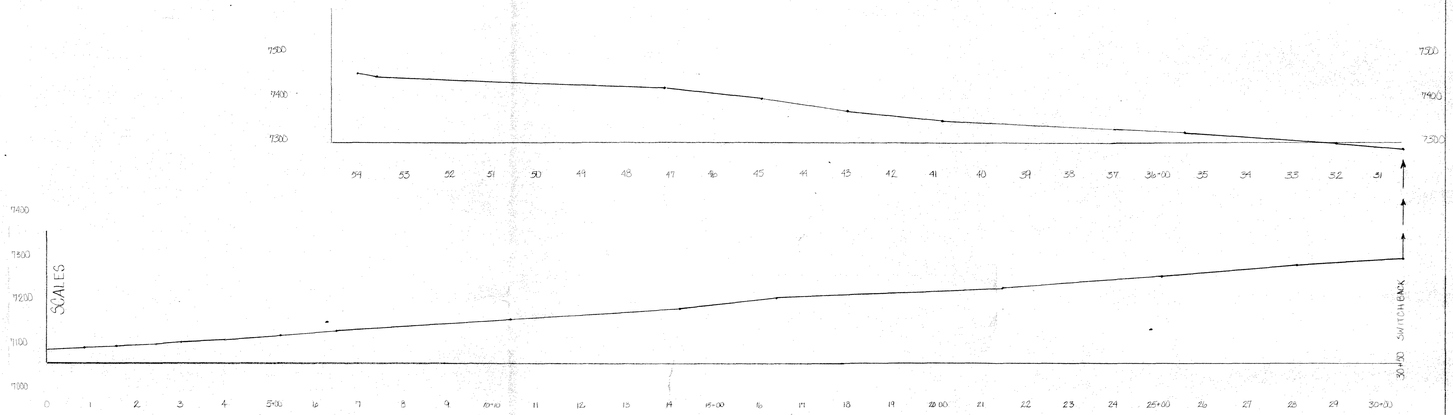

PROFILE SCALE: HORIZ. and VERT. ~ 1" = 100'

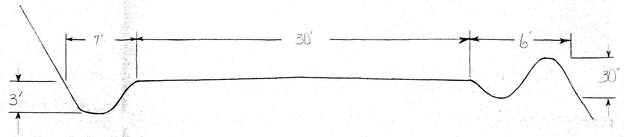

TYPICAL SECTION

SCALE ~ 1" = 4'

CO-OP MINING CO. HUNTINGTON, UTAH		
ROAD - DETAILS		
SCALE: 1" = 100'	DRAWN BY: D. GUY	DATE: 4/27/84
BEAR CANYON	PLATE 3-5	