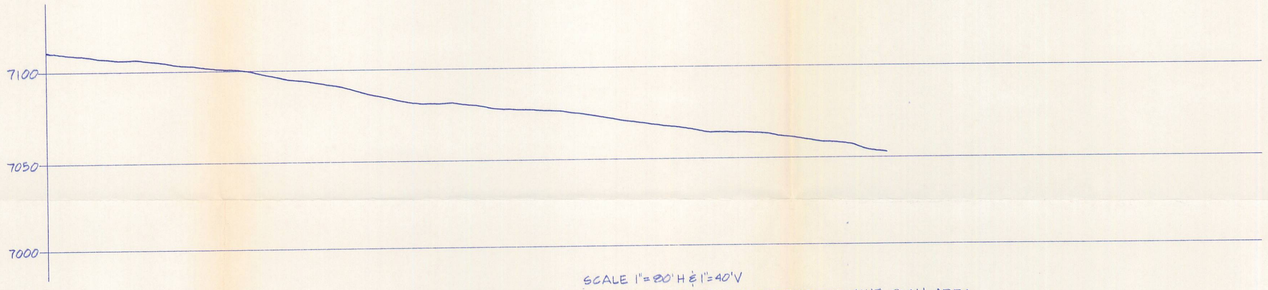

SCALE 1"=80' H & 1"=40' V
BEAR CREEK CHANNEL PROFILE THROUGH DISTURBED MINE PLAN AREA



SCALE 1"=5'-0" H & V
SECTION AA*
BEAR CREEK



SCALE 1"=5'-0" H & V
SECTION BB*
BEAR CREEK

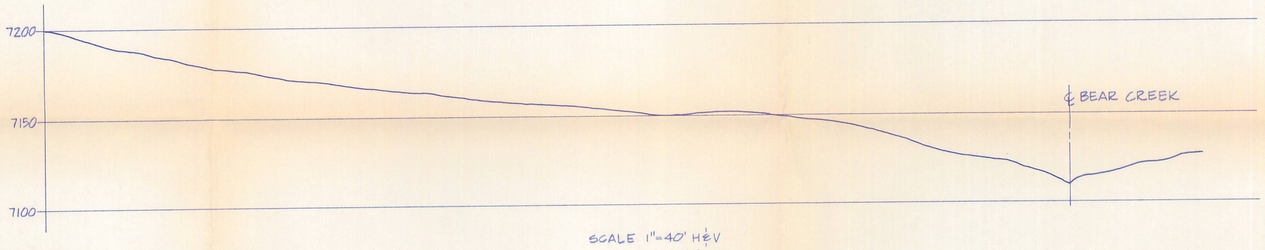

SCALE 1"=40' H & V
PROFILE "E"
DRAINAGE CHANNEL
FOR AREA AU-2
(SEE PLATE 7-5)

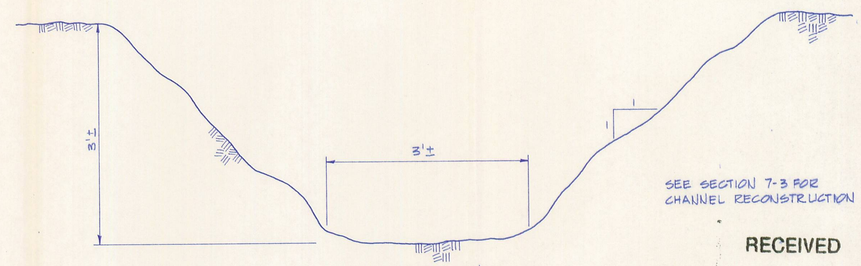

SCALE 1"=1'-0" H & V
SECTION CC & DD
RECLAIMED DRAINAGE CHANNELS

SEE SECTION 7-3 FOR
CHANNEL RECONSTRUCTION

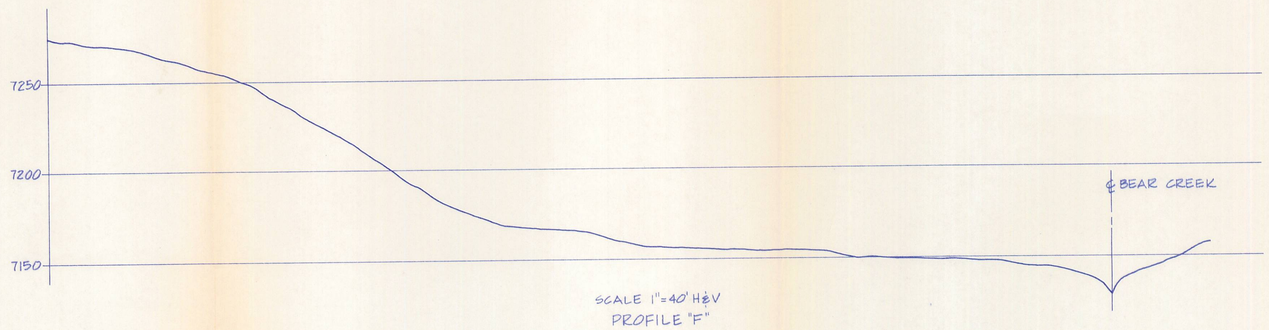

SCALE 1"=40' H & V
PROFILE "F"
DRAINAGE CHANNEL
FOR AREAS AD-1 & AU-3
(SEE PLATE 7-5)

RECEIVED
SEP 30 1985
DIVISION OF OIL
GAS & MINING

* FIELD VERIFY SECTIONS - NATURAL CHANNEL

SEE PLATE 7-7 FOR RIP-RAP SIZE

HORROCKS & CAROLLO ENGINEERS
A JOINT VENTURE
1 West Main Street
AMERICAN FORK, UTAH 84003

BEAR CREEK CANYON CO-OP MINE

CROSS SECTIONS & PROFILES

Designed	Checked	Date		Drawing No.	Sheet
EGN	HLW	6-85			No. Of
Drawn	Traced	Revised			
DDG					