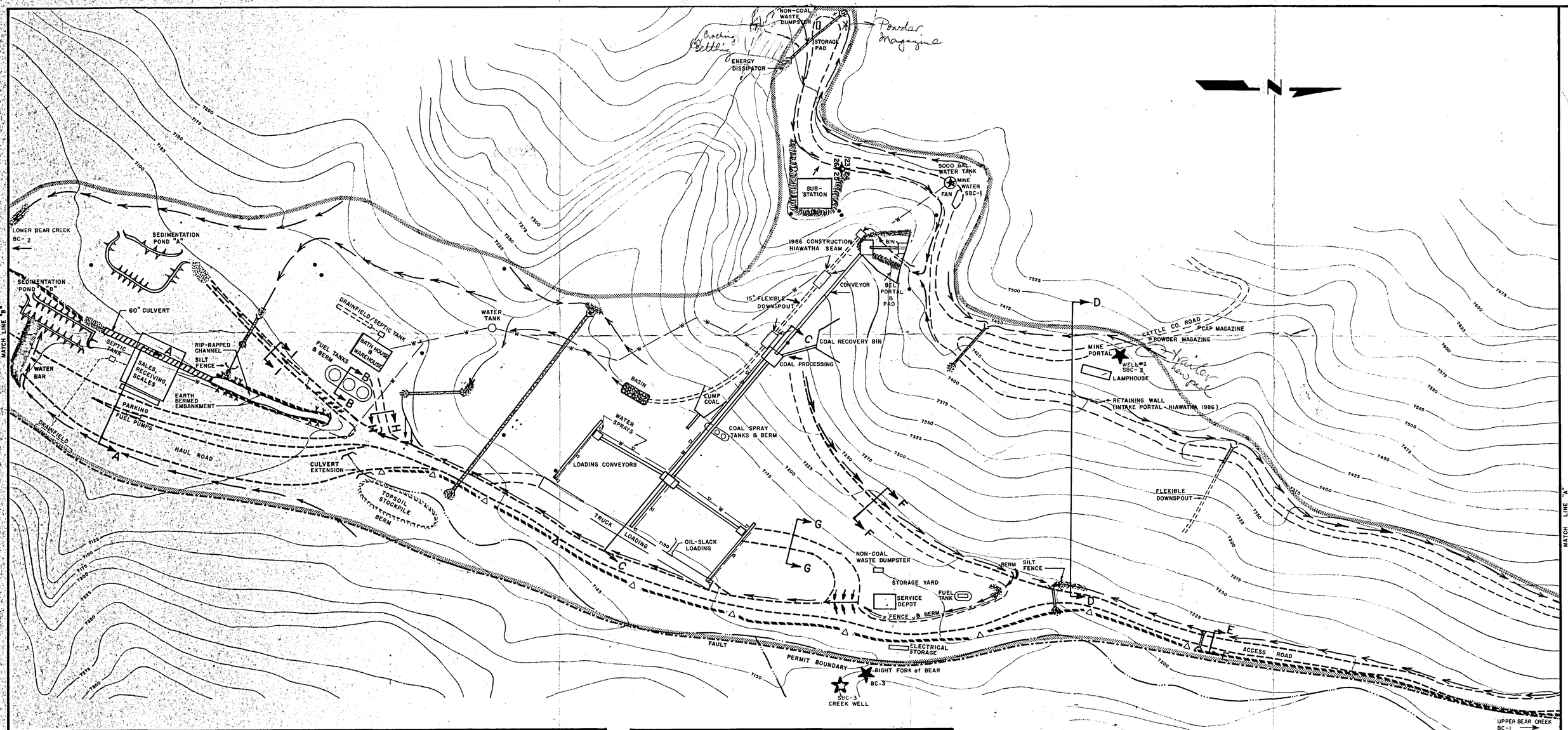

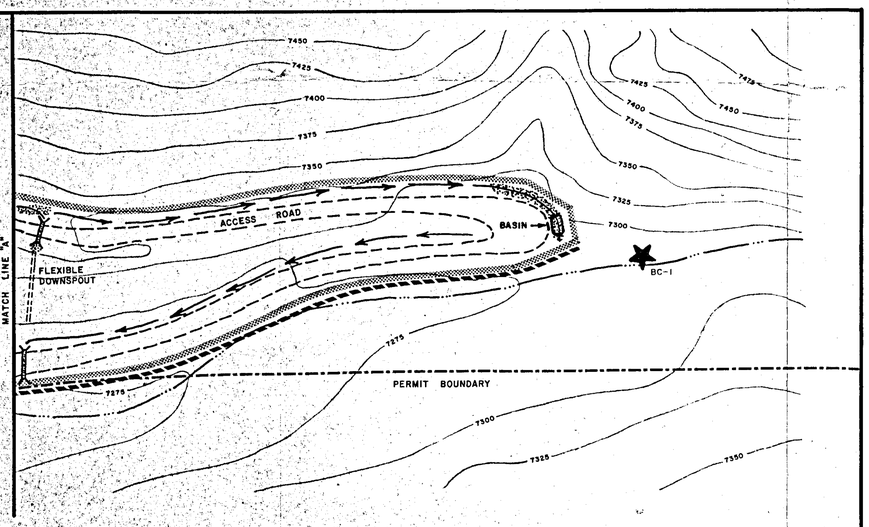

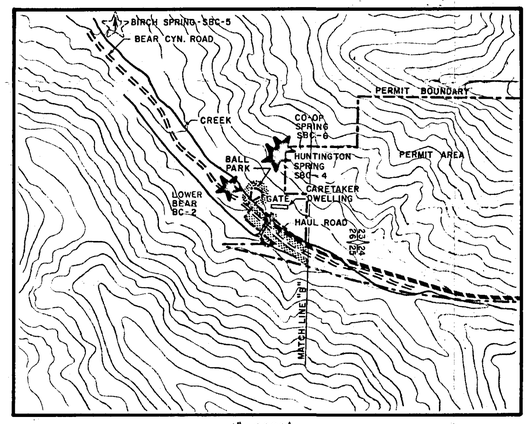

1" = 2000'

RECEIVED
FEB 01 1988
DIVISION OF OIL, GAS & MINING

AMENDMENT TO
APPROVED Mining & Reclamation Plan
Approved, Division of Oil, Gas & Mining
by _____ date 2-3-88

LEGEND

DRAINAGE	→ →	POWER POLES	• • •	BONDED AREA	
BUFFER ZONE	△	PERMIT BOUNDARY		WATER LINE	—W—W—
CULVERTS		CONTOUR LINE	7200	ENERGY DISSIPATOR	

REGISTERED PROFESSIONAL ENGINEER No. 4548 DAN W. GUY STATE OF UTAH

5/31/85
6/25/86
10/27/86
9/13/87
10/29/87
12/06/87

CO-OP MINING CO.
HUNTINGTON, UTAH

SURFACE FACILITIES

SCALE:	DRAWN BY:	DATE:
1" = 80'	D. GUY	5/31/85

BEAR CANYON | PLATE 2-2

REVISED 10/27/86
REVISED 10/29/87
REVISED 12/06/87