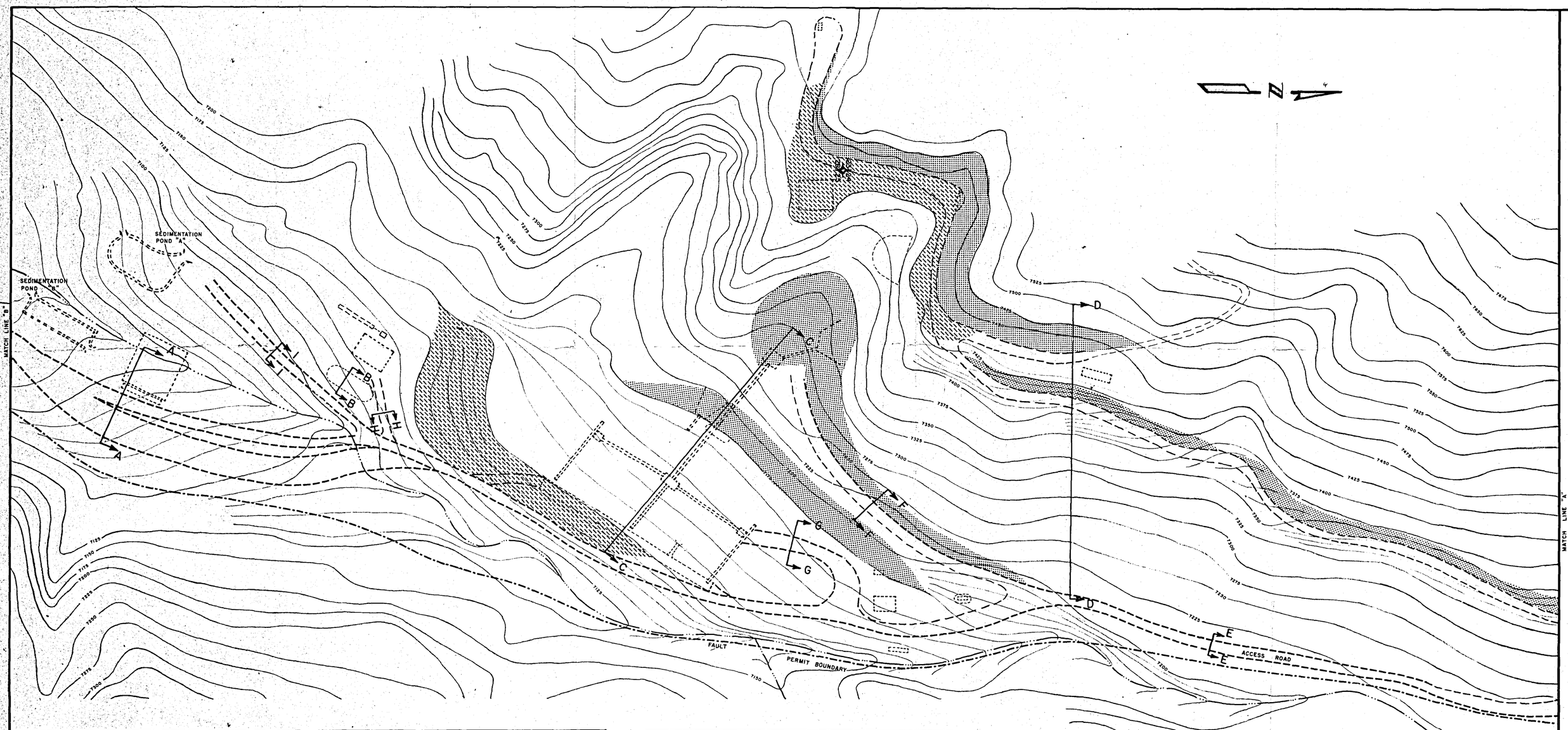

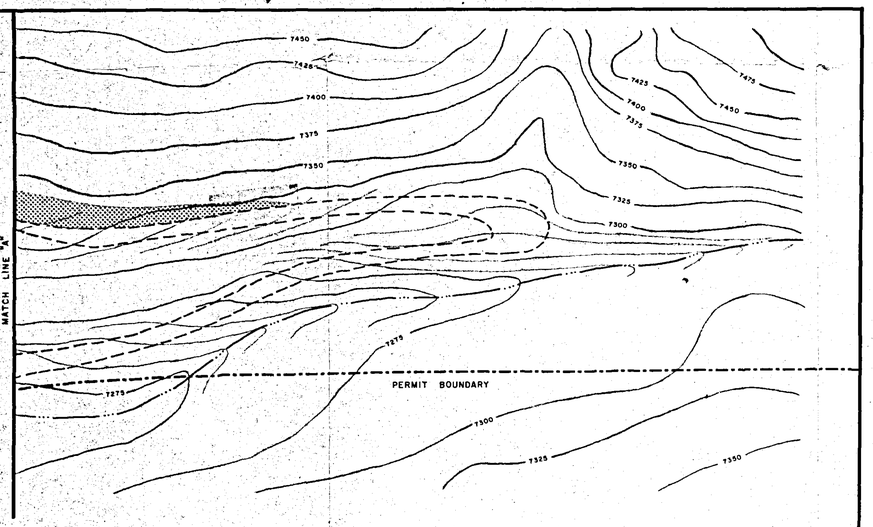

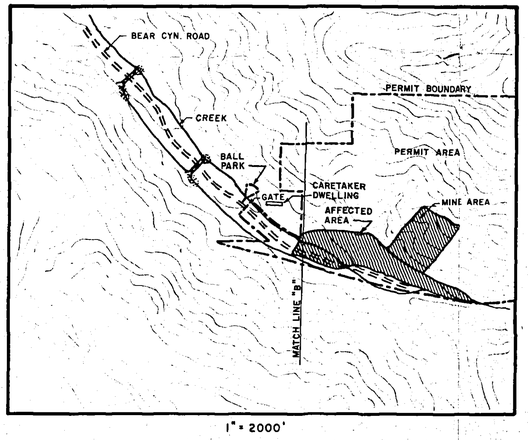

1" = 2000'

NOTES:

1- POST-MINING DRAINAGE IS SHOWN ON PLATE 7-2.

2- DOTTED LINES INDICATE FORMER LOCATION OF SURFACE FACILITIES.

LEGEND

DRAINAGE

CONTOUR LINE 7200

RECLAIMED ROADS

PERMIT BOUNDARY

PROPOSED HIGHWALLS TO BE LEFT OR SLIGHTLY REDUCED

PROPOSED CAT-TRACK TERRACE AREAS

REGISTERED PROFESSIONAL ENGINEER No. 4518 DAN W. GUY 5/31/85 STATE OF UTAH

CO-OP MINING CO.
HUNTINGTON, UTAH

POST-MINING TOPOGRAPHY

SCALE:	DRAWN BY:	DATE:
1" = 80'	D. GUY	5/31/85

BEAR CANYON | PLATE 3-2

REVISED 9/1/85