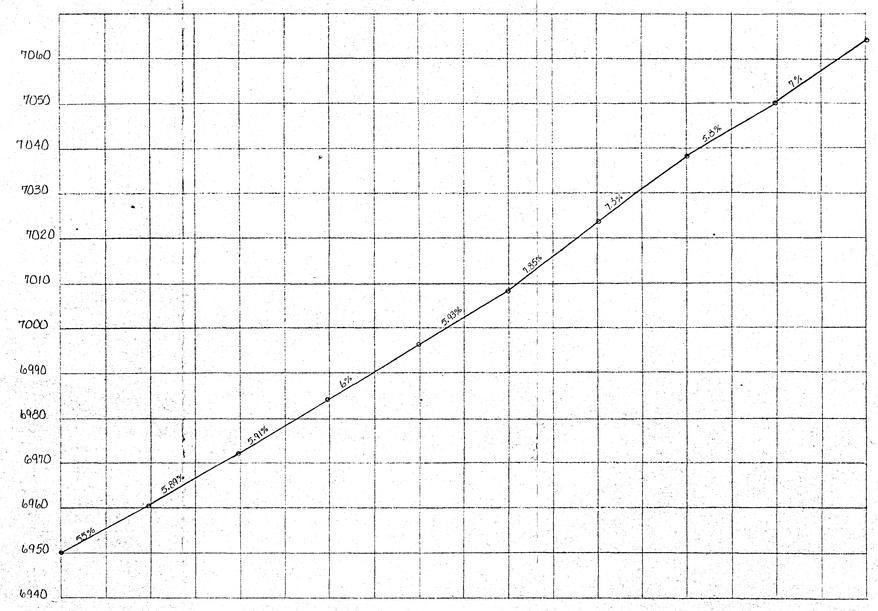


PROFILE SCALE: { HORIZ. ~ 1" = 100' / VERT. ~ 1" = 10' }

## BEAR CANYON ROAD

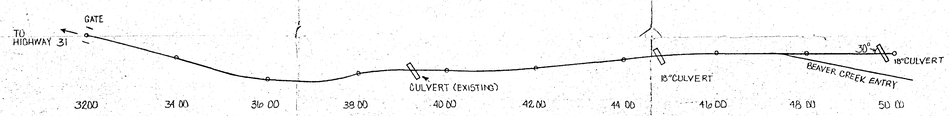


PLAN
SCALE: 1" = 100'

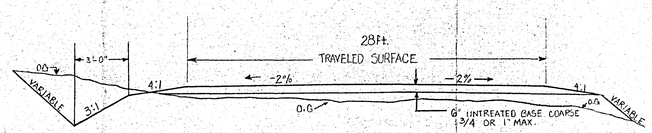


## ACCESS ROAD

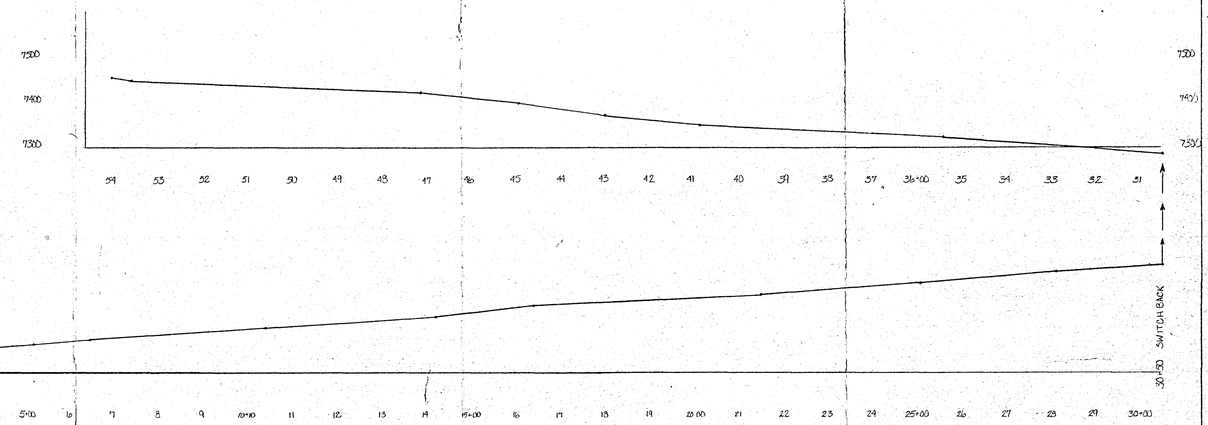


PROFILE SCALE: HORIZ. and VERT. ~ 1" = 100'

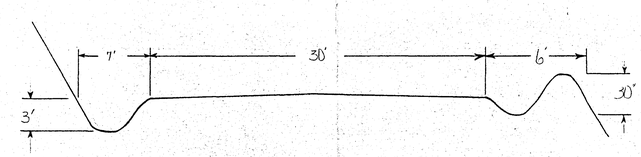


TYPICAL SECTION

SCALE ~ 1" = 4'

| CO-OP MINING CO. HUNTINGTON, UTAH | | |
|---|---|---|
| ROAD - DETAILS | | |
| SCALE: 1" = 100' | DRAWN BY: D. GUY | DATE: 4/27/84 |
| BEAR CANYON | PLATE 3-5 | |