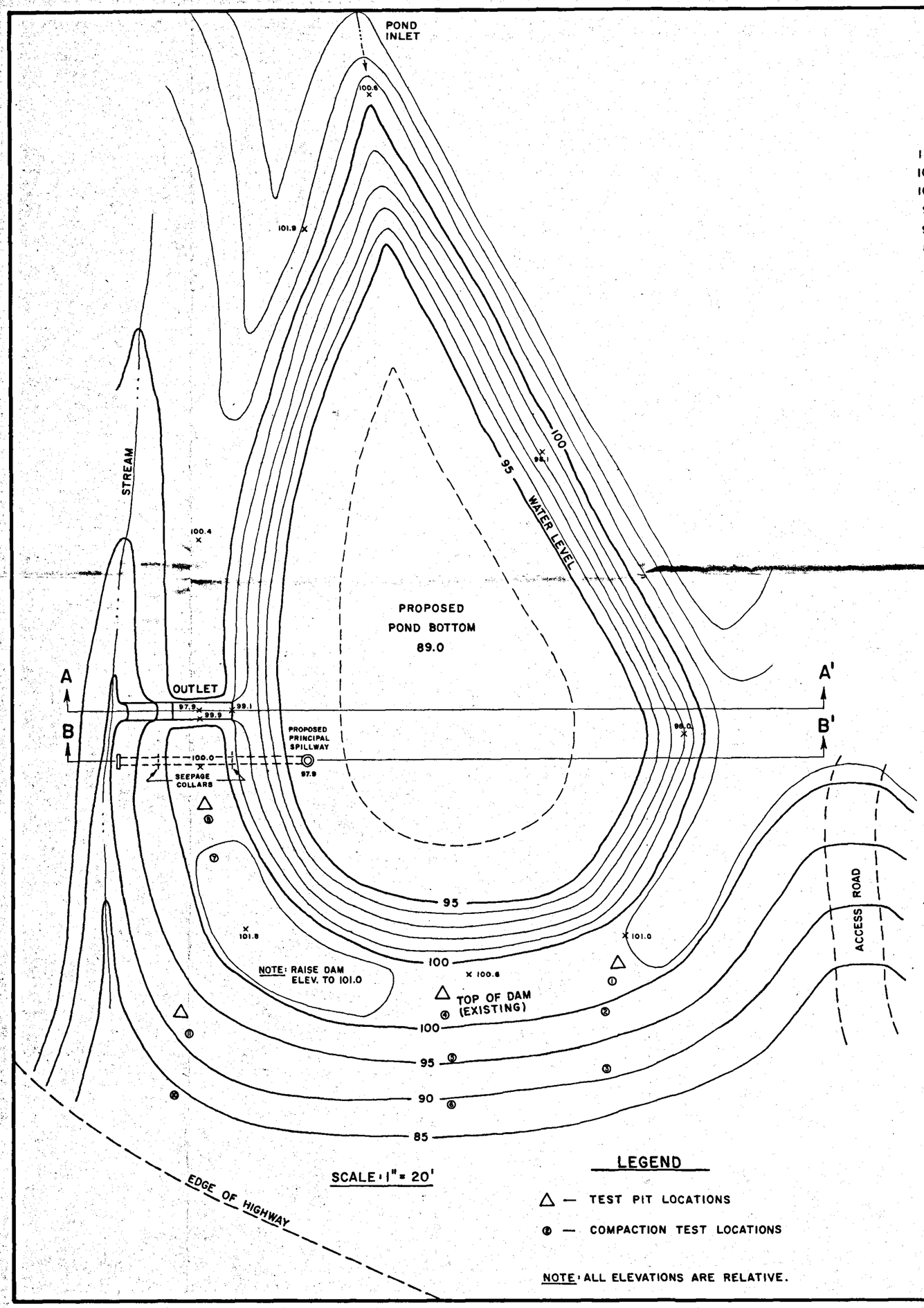

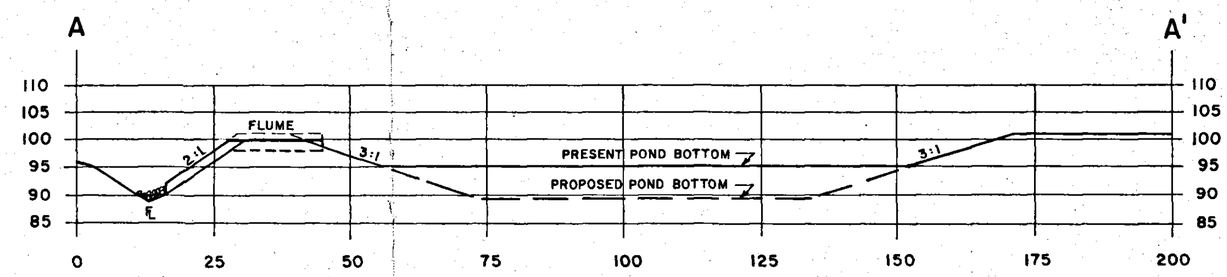

SECTION A-A'

SCALE: 1" = 20'

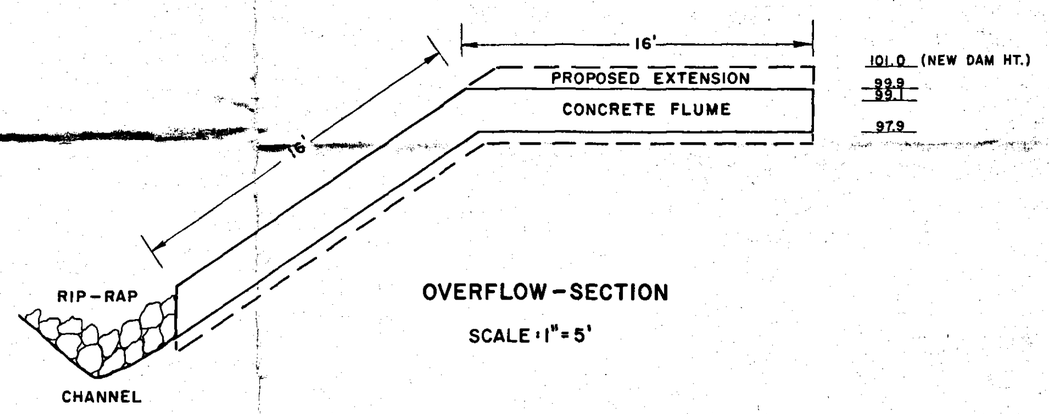

OVERFLOW-SECTION

SCALE: 1" = 5'

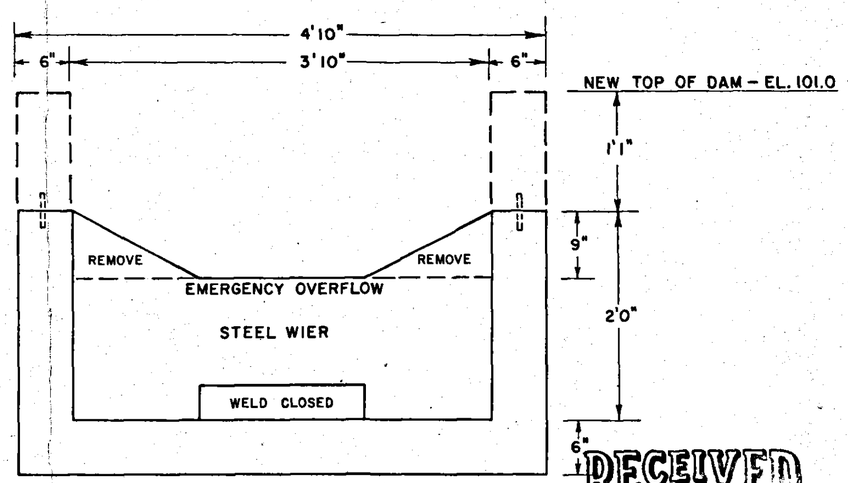

OVERFLOW-PLAN

SCALE: 1" = 1'

RECEIVED
FEB 19 1986
DIVISION OF
OIL, GAS & MINING

LEGEND

△ — TEST PIT LOCATIONS

⊕ — COMPACTION TEST LOCATIONS

NOTE: ALL ELEVATIONS ARE RELATIVE.

CO-OP MINING CO.		
SEDIMENTATION POND		
TRAIL CANYON MINE		
SCALE: AS SHOWN	3/22/85 REVISED 7/1/85	PLATE 7-2