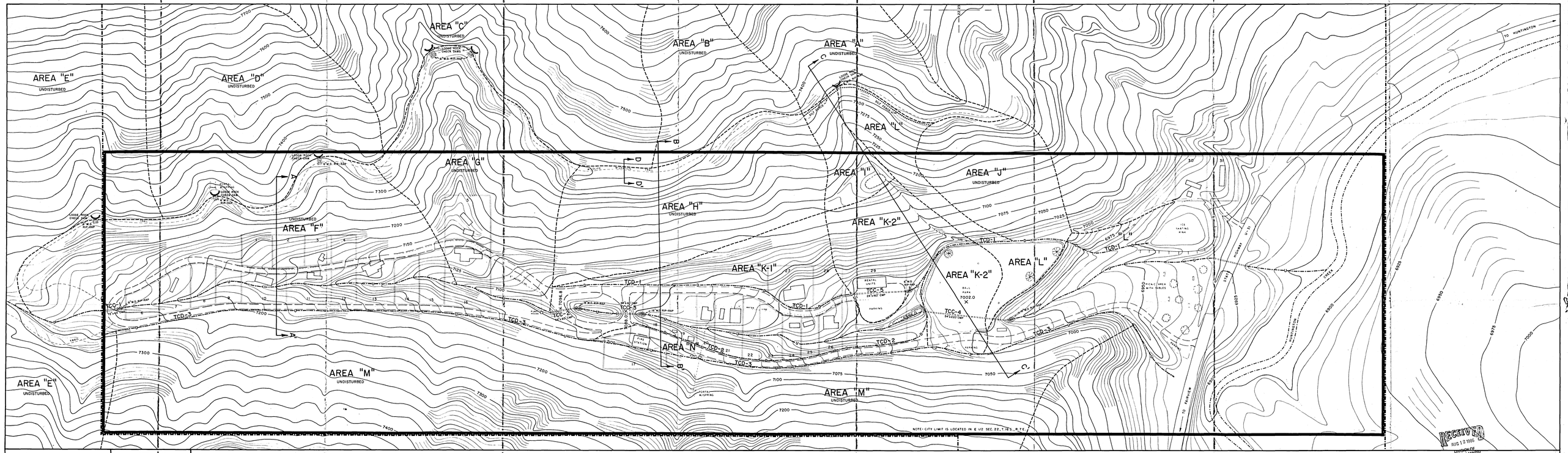

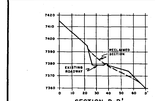

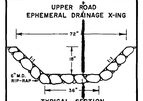

LEGEND

DISTURBED DRAINAGE		CULVERTS	
UNDISTURBED DRAINAGE		UNPAVED ROADS	
DRAINAGE AREA		PAVED ROADS	
CO-OP PROPERTY LINE		CITY LIMIT	

RECEIVED
AUG 12 1986
DIVISION OF
OIL, GAS & MINING

CO-OP MINING CO.

HUNTINGTON, UTAH

POST-MINING HYDROLOGY

SCALE:	DRAWN BY:	DATE:
1" = 70'	D. GUY	1/24/86

TRAIL CANYON PLATE 7-4

REV. 7/28/86