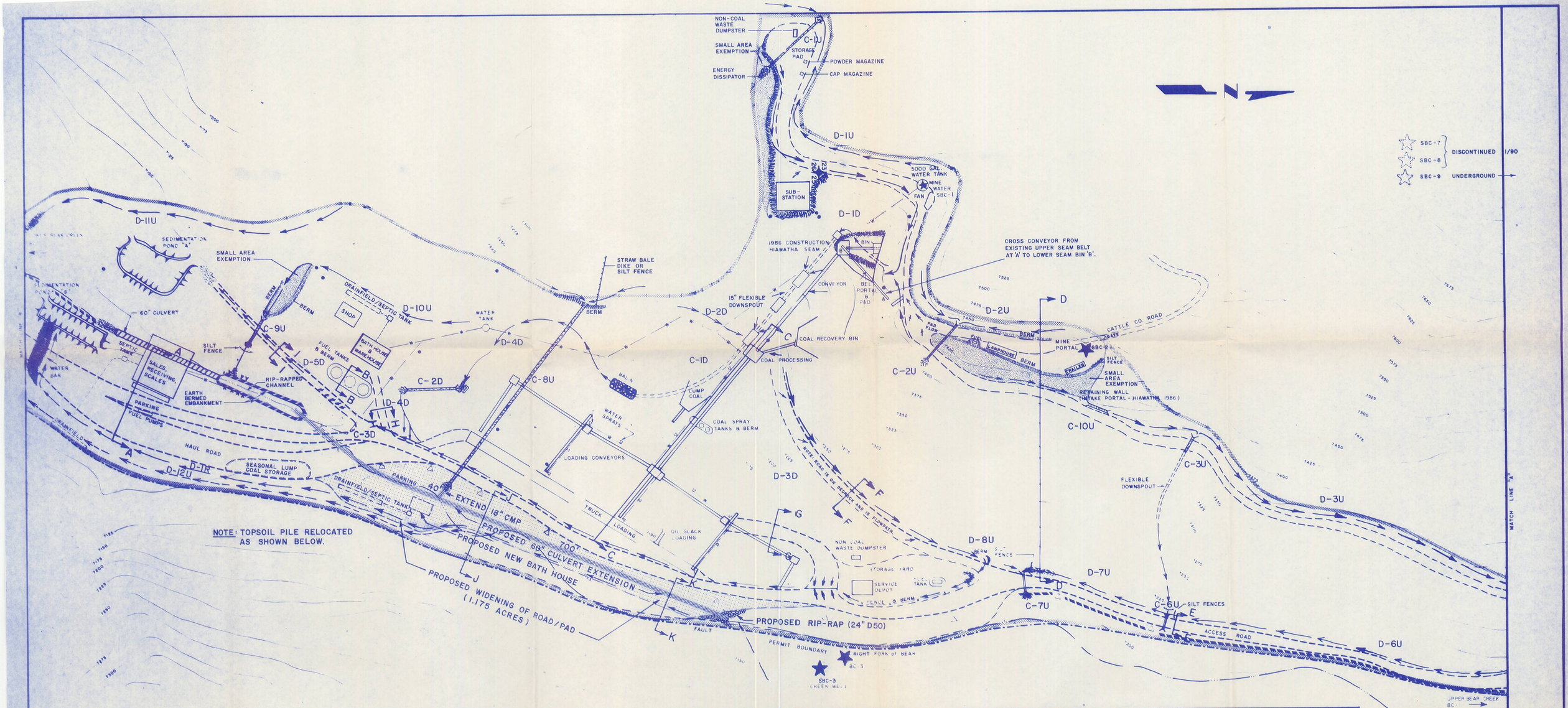

NOTE: TOPSOIL PILE RELOCATED AS SHOWN BELOW.

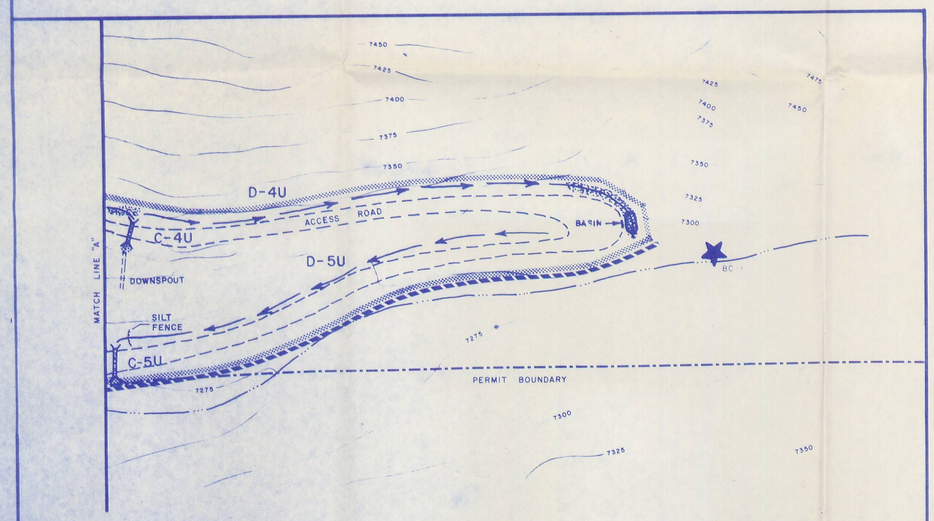

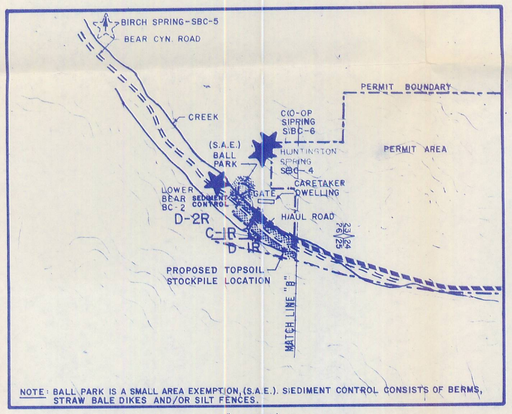

NOTE: BALL PARK IS A SMALL AREA EXEMPTION (S.A.E.). SEDIMENT CONTROL CONSISTS OF BERMS, STRAW BALE DIKES AND/OR SILT FENCES.

1" = 2000'

PROPOSED NEW TOPSOIL STOCKPILE AREA

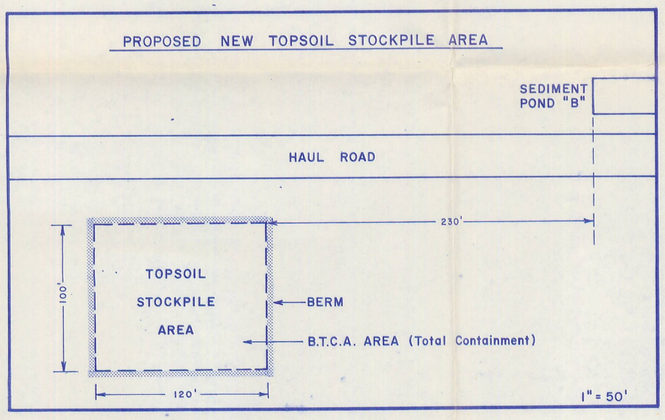

PROPOSED CULVERT EXTENSION

LEGEND

DRAINAGE		POWER POLES		BONDED AREA	
BUFFER ZONE		PERMIT BOUNDARY		WATER LINE	
CULVERTS		CONTOUR LINE	7200	ENERGY DISSIPATOR	

NOTE: WATER MONITORING STATION — BC-1

NOTE: SURFACE FACILITIES ARE SHOWN ON PLATE 2-4.

REGISTERED PROFESSIONAL ENGINEER No. 4548 STATE OF UTAH 9/11/90 12/22/89 1/27/90 6/18/90

CO-OP MINING CO.

HUNTINGTON, UTAH

HYDROLOGY MAP

SCALE	DRAWN BY	DATE
1" = 80'	D. GUY	9/13/87

BEAR CANYON | PLATE 7-1

REVISED 12/22/89 REVISED 6/18/90
REVISED 1/27/90 REVISED 9/01/90