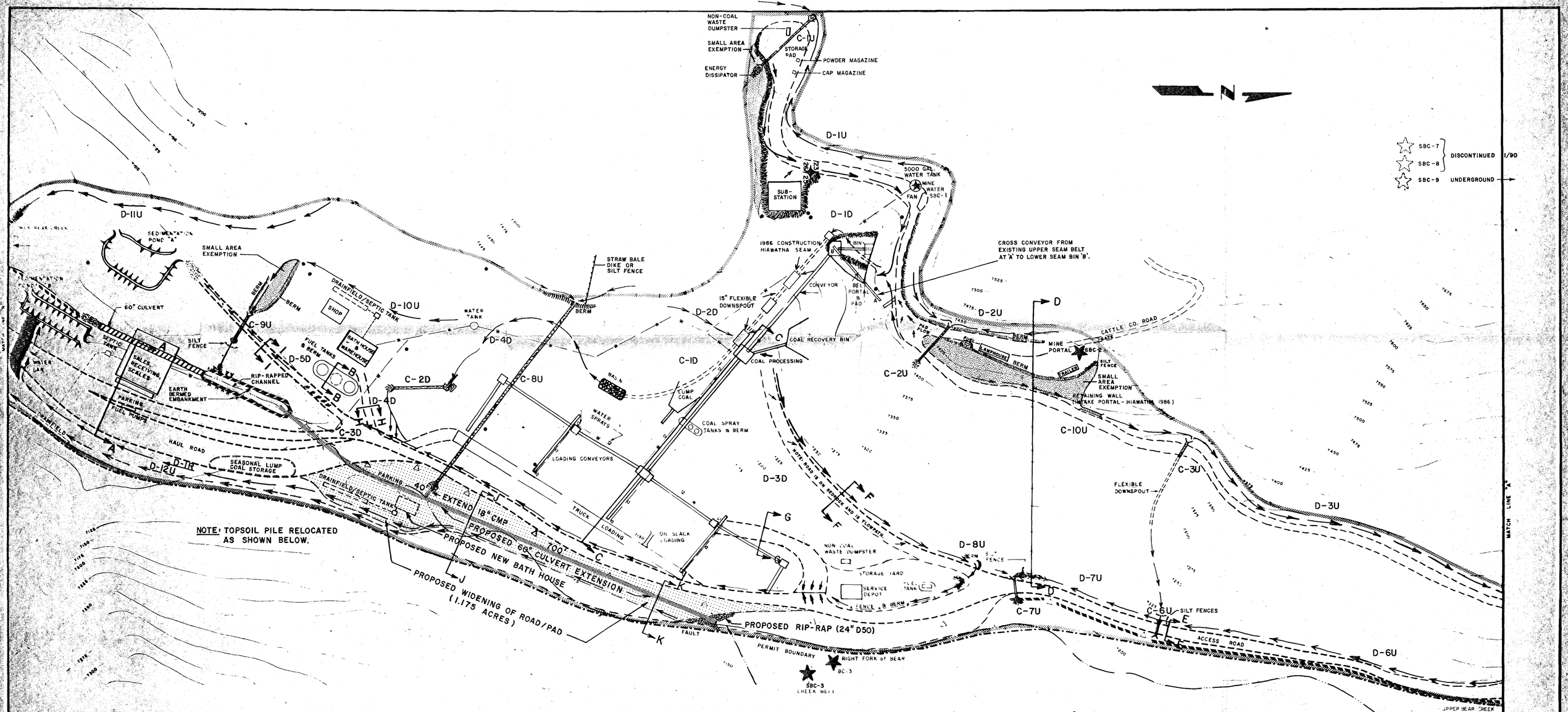

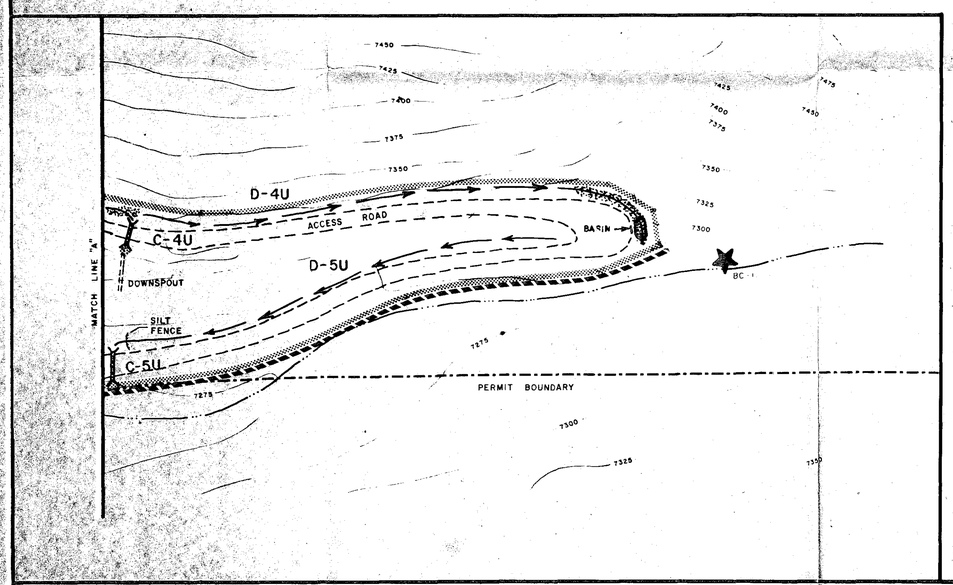

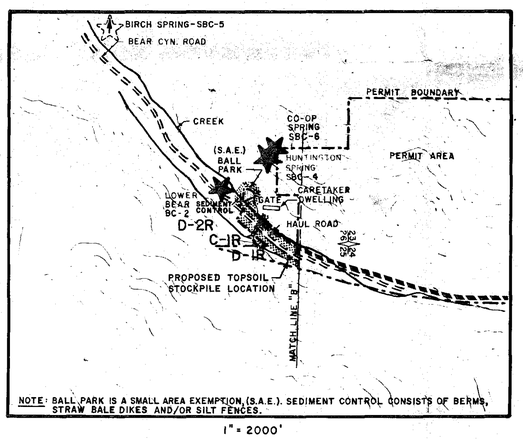

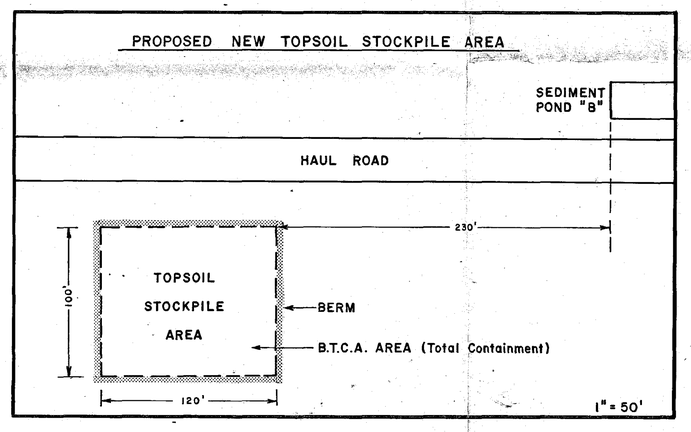

PROPOSED CULVERT EXTENSION

LEGEND

DRAINAGE		POWER POLES		BONDED AREA	
BUFFER ZONE		PERMIT BOUNDARY		WATER LINE	
CULVERTS		CONTOUR LINE	7200	ENERGY DISSIPATOR	

NOTE: WATER MONITORING STATION — BC-1

NOTE: SURFACE FACILITIES ARE SHOWN ON PLATE 2-4.

REGISTERED PROFESSIONAL ENGINEER 9/1/90 No. 3548 Dwayne A. Guy UTAH 12/22/89 6/18/90

CO-OP MINING CO.

HUNTINGTON, UTAH

HYDROLOGY MAP

SCALE:	DRAWN BY:	DATE:
1" = 80'	D. GUY	9/13/87

BEAR CANYON | PLATE 7-1

REVISED 12/22/89 REVISED 6/18/90
REVISED 1/27/90 REVISED 9/01/90